

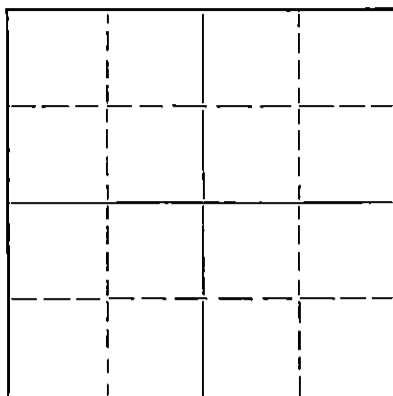
### WELL PLUGGING RECORD

Give All Information Completely  
Make Required Affidavit  
Mail or Deliver Report to:  
Conservation Division  
State Corporation Commission  
800 Bitting Building  
Wichita, Kansas

Stafford County, Sec. 24 Twp. 21 Rge. 13 (B) (W)

Location as "NE/CNW $\frac{1}{4}$ SW $\frac{1}{4}$ " or footage from lines SE SW SW  
Lease Owner Petroleum, Inc.  
Lease Name Hall 'B' Well No. 1  
Office Address 100 Derby Bldg., Wichita, Kansas  
Character of Well (completed as Oil, Gas or Dry Hole) Dry Hole  
Date well completed February 17, 19 52  
Application for plugging filed February 17, 19 52  
Application for plugging approved February 17, 19 52  
Plugging commenced February 17, 19 52  
Plugging completed February 17, 19 52  
Reason for abandonment of well or producing formation Dry Hole

NORTH



Locate well correctly on above  
Section Plat

If a producing well is abandoned, date of last production 19  
Was permission obtained from the Conservation Division or its agents before plugging was commenced? Yes

Name of Conservation Agent who supervised plugging of this well Mr. Rives  
Producing formation Depth to top Bottom Total Depth of Well 3704 Feet  
Show depth and thickness of all water, oil and gas formations.

#### OIL, GAS OR WATER RECORDS

#### CASING RECORD

Formation	Content	From	To	Size	Put In	Pulled Out
				8 5/8"	240'	None

Describe in detail the manner in which the well was plugged, indicating where the mud fluid was placed and the method or methods used in introducing it into the hole. If cement or other plugs were used, state the character of same and depth placed, from feet to feet for each plug set.

Mudded up to 235' and placed wooden plug at 235'. Displaced 15 sacks cement through drill pipe on top of plug. Mudded up to 35' and placed second wooden plug at 35'. Filled hole to bottom of cellar with 10 sacks cement.

FEB 23 1952  
2-23-1952

(If additional description is necessary, use BACK of this sheet)  
Name of Plugging Contractor Garvey Drilling Co.  
Address R. R. #2, Great Bend, Kansas

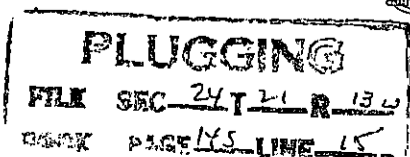
STATE OF KANSAS, COUNTY OF SEDGWICK, ss.  
Charlotte Weidman (employee of owner) or owner or operator of the above-described well, being first duly sworn on oath, says: That I have knowledge of the facts, statements, and matters herein contained and the log of the above-described well as filed and that the same are true and correct. So help me God.

(Signature) Charlotte Weidman  
100 Derby Bldg., Wichita, Kansas (Address)

SUBSCRIBED AND SWORN to before me this 20th day of February, 19 52

My commission expires October 27, 1952

Marjorie Bradshaw  
Notary Public.



WELL LOG HALL 'B' NO. 1

Petroleum, Inc. et al, Lease Owners

Section 24, Twp. 21S, Rge. 13W

Garvey Drilling Company, Contractor

Location: SE SW SW

Drilling Commenced: February 7, 1952

County: Stafford, Kansas

Drilling Completed: February 17, 1952

R. T. D.: 3704'

Casing Record: 8 5/8" @ 240' w/175 sax

Production: D & A

Figures below indicate bottom of formation:


197 Sand  
 205 Shale  
 230 Sand  
 315 Shale & Shells  
 375 Sand  
 720 Red Bed  
 740 Anhydrite  
 1560 Shale & Shells  
 2185 Lime & Shale  
 2680 Shale & Shells  
 3050 Lime & Shale  
 3205 Lime  
 3297 Shale & Lime  
 3584 Lime  
 3635 Conglomerate  
 3668 Shale & Conglomerate  
 3700 Cherty Conglomerate  
 3704 Conglomerate

Tops:

Heebner: 3169 (-1295)  
 Brown Lime: 3297 (-1423)  
 Lansing: 3314 (-1440)  
 Conglomerate: 3559 (-1685)  
 Viola: 3657 (-1783)

DST #1, 3394-3406, open 45 mins., rec. 15' mud, BHP 230#  
 DST #2, 3434-49, open 45 mins., rec. 10' mud, BHP 0#.  
 DST #3, 3452-3503, open 40 mins., rec. 10' very slightly oil cut mud.

I hereby certify that this is a true and correct log of the above mentioned well.



FEB 23 1952

CORRECTION DIVISION

Wichita, Kansas

STATE OF KANSAS )

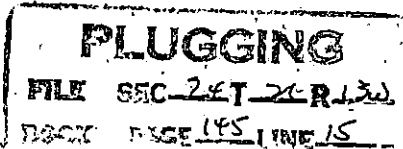
) SS:

COUNTY OF SEDGWICK )

GARVEY DRILLING COMPANY

BY Marjorie Bradshaw

Subscribed to and sworn to before me, a Notary Public, in said County and State, this 22nd, day of February, 1952.



Charlotte Weidman  
Notary Public

My commission expires: October 13, 1954