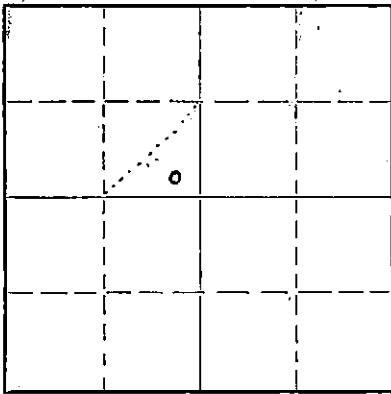


WELL PLUGGING RECORD

Give All Information Completely  
Map Required Affidavit  
Map or Deller Report to:  
Conservation Division  
State Corporation Commission  
800 Biting Building  
Wichita, Kansas

NORTH



Locate well correctly on above  
Section Plat

Stafford County. Sec. 24 Twp. 21 Rge. 13 (E) (W)  
Location as "NE/CNW $\frac{1}{4}$ SW $\frac{1}{4}$ " or footage from lines C SE/4 SE/4 NW/4  
Lease Owner Midstates Oil Corporation  
Lease Name Bertha Hall Well No. 1  
Office Address Tulsa, Oklahoma  
Character of Well (completed as Oil, Gas or Dry Hole) Dry Hole  
Date well completed August 29, 19 49  
Application for plugging filed August 29, 19 49  
Application for plugging approved August 29, 19 49  
Plugging commenced August 29, 19 49  
Plugging completed August 29, 19 49  
Reason for abandonment of well or producing formation Dry Hole

If a producing well is abandoned, date of last production No Production 19  
Was permission obtained from the Conservation Division or its agents before plugging was commenced? Yes

Name of Conservation Agent who supervised plugging of this well Mr. C. D. Stough  
Producing formation None Depth to top Bottom Total Depth of Well 3760' Feet  
Show depth and thickness of all water, oil and gas formations.

OIL, GAS OR WATER RECORDS

CASING RECORD

Formation	Content	From	To	Size	Put In	Pulled Out
Sand	Fresh Water	90'	100'	8-5/8"	298'	None

Describe in detail the manner in which the well was plugged, indicating where the mud fluid was placed and the method or methods used in introducing it into the hole. If cement or other plugs were used, state the character of same and depth placed, from 298' feet to 253' feet for each plug set.

Wood Plug pushed down 8-5/8" Pipe to bottom of surface pipe 15 sacks of cement mixed and pumped in on top of wood plug, hole filled with heavy mud up to 30' of bottom of cellar, wood plug set at 30' and 10' sacks of cement mixed and pumped in on top of wood plug.

RECEIVED  
Conservation Div.  
SEP 6 X 1949  
STATE CORPORATION  
COMMISSION  
KANSAS

(If additional description is necessary, use BACK of this sheet)

Correspondence regarding this well should be addressed to Midstates Oil Corporation  
Address 518 National Bank of Tulsa Building Tulsa, Oklahoma

STATE OF Kansas, COUNTY OF Rooks, ss.  
J. O. Goes Supt. (employee of owner) or (owner/operator) of the above-described well,  
being first duly sworn on oath, says: That I have knowledge of the facts, statements, and matters herein contained and the log of the above-described well as filed and that the same are true and correct. So help me God.

(Signature) J. O. Goes  
P.O. Box 151, Hays, Kans.  
(Address)

SUBSCRIBED AND SWORN to before me this 1 st day of September, 1949.  
Dale M. Stager  
Notary Public.

My commission expires June 7, 1952

PLUGGING  
FILE SEC 24 T 21 R 13  
BOOK PAGE 111 LINE 14

## HALL NO. 1


SE $\frac{1}{4}$  SE $\frac{1}{4}$  NW $\frac{1}{4}$  of sec. 24-21S-13W, Stafford County, Kansas

Rigging up Rotary Tools 8-17-49  
 Tearing out Rotary Tools 8-29-49


Run 15 Jts of 8 5/8" surface pipe. Set  
 at 298' and cemented with 175 sx cement.

<u>FORMATION</u>	<u>FROM</u>	<u>TO</u>
Surface sand and clay	0	40
Sand and clay	40	298
Red bed and sand	298	520
Red bed, shale and shells	520	1050
Shale and shells	1050	1800
Lime and shale	1800	2270
Shale and shells	2270	2520
Shale	2520	2820
Lime and shale	2820	3250
Lime	3250	3570
Lime and shale	3570	3620
Conglomerate	3620	3715
Cherty Lime	3715	3760 Total Depth

I, Don S. Packer, hereby certify that the above Log is true and correct, to the best of my knowledge and belief.

  
 \_\_\_\_\_

Subscribed and sworn to before me this 2nd day of September, 1949.

  
 \_\_\_\_\_  
 Notary Public

My commission expires: March 22, 1952

