

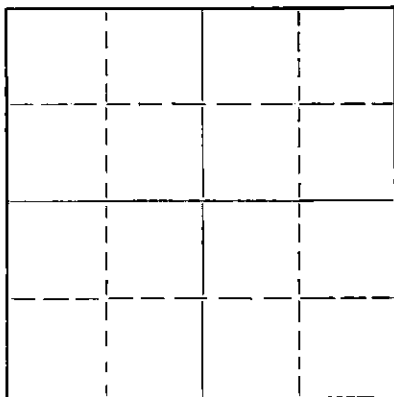
STATE OF KANSAS
STATE CORPORATION COMMISSION

WELL PLUGGING RECORD

Give All Information Completely
Make Required Affidavit
Mail or Deliver Report to:
Conservation Division
State Corporation Commission
800 Biting Building
Wichita, Kansas

Stafford County. Sec. 5 Twp. 21 Rge. 14 (E) (W)
Location as "NE/CNW&SW" or footage from lines NE NW NE
Lease Owner National Cooperative Refinery Association
Lease Name Dorfshaffer Well No. 3
Office Address 820 Union National Bank Building
Character of Well (completed as Oil, Gas or Dry Hole) Dry Hole
Date well completed April 12, 1953
Application for plugging filed April 14, 1953
Application for plugging approved April 14, 1953
Plugging commenced April 13, 1953
Plugging completed April 13, 1953
Reason for abandonment of well or producing formation Dry

NORTH



Locate well correctly on above
Section Plat

If a producing well is abandoned, date of last production _____ 19____
Was permission obtained from the Conservation Division or its agents before plugging was commenced? Yes

Name of Conservation Agent who supervised plugging of this well Merle Rives
Producing formation _____ Depth to top _____ Bottom _____ Total Depth of Well 3640 Feet
Show depth and thickness of all water, oil and gas formations.

OIL, GAS OR WATER RECORDS

CASING RECORD

FORMATION	CONTENT	FROM	TO	SIZE	PUT IN	PULLED OUT
				8 5/8"	847'	Cemented

Describe in detail the manner in which the well was plugged, indicating where the mud fluid was placed and the method or methods used in introducing it into the hole. If cement or other plugs were used, state the character of same and depth placed, from _____ feet to _____ feet for each plug set.

Filled hole with heavy mud from 3640' to 300', set H-Plug, dumped 1/2 sack hulls, dumped 20 sacks cement thru drill pipe. Mudded hole to 35', set plug / 1/2 sack hulls, dumped 10 sacks cement on up to base of cellar.

(If additional description is necessary, use BACK of this sheet)

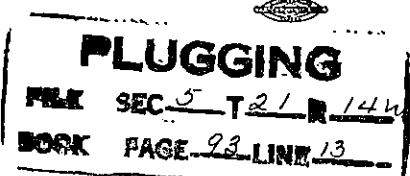
Name of Plugging Contractor Braden Drilling Company
Address Box 266, Hutchinson, Kansas

STATE OF Kansas, COUNTY OF Sedgwick, ss.
W. Jean La Coss (employee of owner) or (~~owner or operator~~) of the above-described well, being first duly sworn on oath, says: That I have knowledge of the facts, statements, and matters herein contained and the log of the above-described well as filed and that the same are true and correct. So help me God.

(Signature) W. Jean La Coss
820 Union National Bank Building
(Address)

SUBSCRIBED AND SWORN TO before me this 14 day of April, 1953

My commission expires June 30, 1954 C. Orville May Notary Public.



4-15-1953

DORFSHAFFER #3

Operator: National Cooperative Refinery Association

5-21S-14W

NE NW NE

Contractor: Braden Drilling Company

Stafford County, Kansas

Test Commenced: 3-31-53

Elevation: 1923 D.F.

Test Completed: 4-13-53

Casing Record:

845' of 8-5/8 casing. Cemented with 450 sacks of cement, 400 pounds calcium chloride.

Sand & Clay	160
Shale	220
Sand & Shale	510
Red Bed & Shale	835
Anhydrite	870
Shale & Shells	1575
Lime	1615
Lime & Shale	1680
Lime	1770
Lime & Shale	2015
Lime	2155
Lime & Shale	2705
Lime	2800
Lime & Shale	3065
Lime	3594
Arbuckle Lime	3640 T.D. R.B.

STATE OF KANSAS,)

(SS:-

SEDGWICK COUNTY,)


I hereby certify that the above information is true and correct as revealed by the records of the Braden Drilling Co.

Norma Pichey

Subscribed and sworn to before me this 16th day of April, 1953.

Reno P. Patruk
Notary Public.

My commission expires: Feb. 13, 1954.



REC'D
STATE COMMISSION
APR 13 1953
CONSERVATION DIVISION
Wichita, Kansas