

STATE OF KANSAS  
STATE CORPORATION COMMISSION


WELL PLUGGING RECORD

Give All Information Completely  
Make Required Affidavit  
Mail or Deliver Report to:  
Conservation Division  
State Corporation Commission  
800 Bittling Building  
Wichita, Kansas

OR  
FORMATION PLUGGING RECORD  
Strike out upper line when reporting plugging of formations.

Stafford County, Sec. 34 Twp. 21, Rge. 14 (W)

Location as "NE 1/4 NW 1/4 SW 1/4" or footage from lines NE NE SW  
Lease Owner Phillips Petroleum Co.  
Lease Name Shartz (Gitgood) Well No. 2  
Office Address Petroleum Bldg. Wichita, Kansas  
Character of Well (completed as Oil, Gas or Dry Hole) Dry Hole  
Date well completed 8-18-48 19  
Application for plugging filed 8-18-48 19  
Application for plugging approved 8-18-48 19  
Plugging commenced 8-18-48 19  
Plugging completed 8-18-48 19  
Reason for abandonment of well or producing formation Dry Hole



Locate well correctly on above Section Plat

If a producing well is abandoned, date of last production 19  
Was permission obtained from the Conservation Division or its agents before plugging was commenced? Yes  
Name of Conservation Agent who supervised plugging of this well Mr. Stough

Producing formation Depth to top Bottom Total Depth of Well 3890' Feet  
Show depth and thickness of all water, oil and gas formations.

OIL, GAS OR WATER RECORDS

CASING RECORD

Formation	Content	From	To	Size	Put In	Pulled Out
				8 5/8"	470'	None

Describe in detail the manner in which the well was plugged, indicating where the mud fluid was placed and the method or methods used in introducing it into the hole. If cement or other plugs were used, state the character of same and depth placed, from feet to feet for each plug set.

Mud to 210'  
15 SX at 210'  
10 SX 30' from top

(If additional description is necessary, use BACK of this sheet)

Correspondence regarding this well should be addressed to Lewis Drilling Company  
Address 607 Union Nat'l Bank Bldg. Wichita, Kansas

8-26-1948

STATE OF Kansas, COUNTY OF Sedgwick, ss.  
Hiram W. Lewis, Jr. (employee of owner) or (owner or operator) of the above-described well,


being first duly sworn on oath, says: That I have knowledge of the facts, statements, and matters herein contained and the log of the above-described well as filed and that the same are true and correct. So help me God.

(Signature) Hiram W. Lewis, Jr.  
607 Union Nat'l Bank Bldg. Wichita, Ks.  
(Address)

SUBSCRIBED AND SWORN to before me this 24th day of August, 19 48

8-19-1950

Notary Public



KANSAS WELL LOG BUREAU --- KANSAS GEOLOGICAL SOCIETY

412 UNION NATIONAL BANK BUILDING - WICHITA, KANSAS

COMPANY Phillips Petroleum Co. & Lewis Drlg. Co.

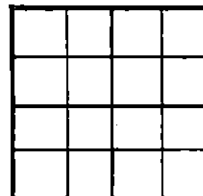
SEC. 34 T. 21 R. 14

FARM Shartz (Gitgood) NO. 2

LOC. NE NE SW

TOTAL DEPTH 3890  
 COMM. 7-28-48 COMP. 8-17-48  
 SHOT OR TREATED  
 CONTRACTOR Lewis Drlg. Co.  
 ISSUED

COUNTY Stafford



CASING  
 20 10  
 15 1/2 8 5/8" 470'  
 12 1/2 6"  
 13 1/2 5"

ELEVATION

PRODUCTION

FIGURES INDICATE BOTTOM OF FORMATIONS

Sand and Red Bed	0 - 470	Geological	Tops	
Red Bed	470-825			
Anhydrite	825-860		Lansing	3449
Shale	860-1325		Conglomerate	3715
Salt and Shale	1325-1650		Viola	3754
Shale	1650-1875		Simpson	3791
Lime	1875-2028		Arbuckle	3852
Shale and Shells	2028-3015		Dry Hole	
Lime	3105-3190			
Lime and Shale	3190-3345			
Shale	3345-3440			
Lime	3440-3690			
Shale	3690-3715			
Conglomerate	3715-3754			
Lime and Chert	3754-3791			
Shale	3791-3852			
Arbuckle Lime	3852-3890			
T. D.	3890			

STATE OF KANSAS)  
 ) SS:  
 SEDGWICK COUNTY)

H. W. Lewis, Jr., Lewis Drilling Company, of lawful age, being first duly sworn under oath, states that the Lewis Drilling Company was the Contractor engaged for the drilling of the Shartz No. 2, located in the Northeast, Northeast, Southwest of Section 34, Township 21, Range 14, Stafford County, Kansas, and that the foregoing log is a true and correct copy of the log of the completed well.

LEWIS DRILLING COMPANY

By H. W. Lewis, Jr.  
 H. W. Lewis, Jr.

Subscribed and sworn to before me, a Notary Public, in and for the county and state above mentioned, this 17th day of August, 1948.

Charles Williams  
 Notary Public

My Commission Expires 8.19 1950

