

WELL PLUGGING RECORD

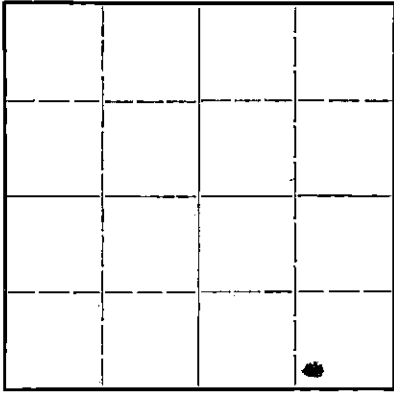
Give All Information Completely
Make Required Affidavit
Mail or Deliver Report to:
Conservation Division
State Corporation Commission
800 Fitting Building
Wichita, Kansas

OR
FORMATION PLUGGING RECORD

Strike out upper line
when reporting plug-
ging off formations.

Stafford County. Sec. 34 Twp. 21 Rge. (E) 14 (W)
Location as "NE 1/4 NW 1/4 SW 1/4" or footage from lines SW SE SE
Lease Owner Berwick, Spruill, & Harms Drilling Company
Lease Name Schmid Well No. 1
Office Address Box 184, Great Bend, Kansas
Character of Well (completed as Oil, Gas or Dry Hole) Dry Hole
Date well completed September 14, 19.47
Application for plugging filed September 14, 19.47
Application for plugging approved September 14, 19.47
Plugging commenced September 14, 19.47
Plugging completed September 14, 19.47
Reason for abandonment of well or producing formation Dry Hole

NORTH



Locate well correctly on above
Section Plat

If a producing well is abandoned, date of last production 19
Was permission obtained from the Conservation Division or its agents before plugging was com-
menced? Yes

Name of Conservation Agent who supervised plugging of this well Mr. Kerr
Producing formation Depth to top Bottom Total Depth of Well 3855 Feet
Show depth and thickness of all water, oil and gas formations.


OIL, GAS OR WATER RECORDS

CASING RECORD

Formation	Content	From	To	Size	Put In	Pulled Out
		0	470'	8 5/8	470'	***

Describe in detail the manner in which the well was plugged, indicating where the mud fluid was placed and the method or methods used in introducing it into the hole. If cement or other plugs were used, state the character of same and depth placed, from feet to feet for each plug set.

Hole filled with heavy mud. Hole bridged at 350' and cemented with 15 sacks cement.
Bridged hole at 30' and cemented with 10 sacks cement to top.



(If additional description is necessary, use BACK of this sheet)

Correspondence regarding this well should be addressed to Box 184, Great Bend, Kansas
Address

STATE OF Kansas, COUNTY OF Barton, ss.


Berwick, Spruill & Harms Drilling Company (employee of owner) or (owner or operator) of the above-described well, being first duly sworn on oath, says: That I have knowledge of the facts, statements, and matters herein contained and the log of the above-described well as filed and that the same are true and correct. So help me God.

(Signature) S. A. Berwick
By S. A. BERWICK
Box 184, Great Bend, Kansas (Address)

SUBSCRIBED AND SWORN to before me this 20th day of September, 19.47

Alice Shaffer
Notary Public.

My commission expires July 15, 1950



September 16, 1947

DRILLING LOG

Berwick, Spruill, Harms, Inc.
Box 184
Great Bend, Kansas


Lease: Schmid County: Stafford, Kansas
Section: 34-21-14
Location: SW SE SE

Total Depth: 3855'
Comm: August 5, 1947
Casing: 8 5/8" 470'
Rotary T.D.: 3855

Figures indicate bottom of formations:

0	to	30	Surface Clay & Sand
30		125	Shale & Sand
125		280	Shale
280		370	Sand & Shale
370		470	Redbed & Shale
470		835	Sand & Redbed
835		860	Anhydrite
860		1100	Shale & Redbed
1100		1505	Salt, Shale & Redbed
1505		1605	Shale
1605		2930	Line & Shale
2930		2985	Shale
2985		3115	Line & Shale
3115		3147	Line
3147		3200	Shale & Line
3200		3287	Line
3287		3555	Shale & Line
3555		3693	Line
3693		3735	Shale & Line
3735		3796	Line & Chert
3796		3855	Line

Total Depth 3855'



STATE OF KANSAS)
COUNTY OF BARTON)

I, the undersigned, being duly sworn on oath state that the above statement and log is true and correct record and log of the well drilled at the location above described.

BERWICK, SPRUILL, HARMS, INC.

By *H. Harms*

Subscribed and sworn to before me this 30th day of ^{October} September, 1947

Merle V. Sandefur

My Commission Expires: 10-15-51

