

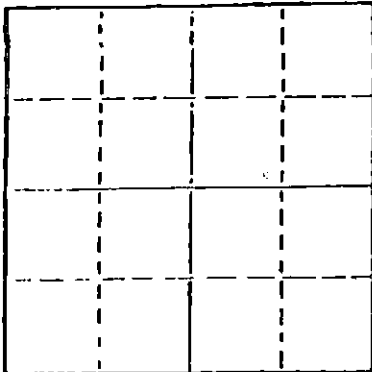
STATE OF KANSAS  
STATE CORPORATION COMMISSION

WELL PLUGGING RECORD

Give All Information Completely  
Make Required Affidavit  
Mail or Deliver Report to  
Conservation Division  
State Corporation Comm.  
245 North Water  
Wichita, KS 67202

Barton County, Sec. 34 Twp. 16s Rge. 12 E/W  
Location as "NE/CNW $\frac{1}{4}$ SW $\frac{1}{4}$ " or footage from lines  
100' NE of C N/2 S/2 NW

Lease Owner Petroleum Energy, Inc.  
Lease Name Redetzke "C" Well No. 1  
Office Address Suite 710, One Twenty Bldg., Wichita, KS 67202  
Character of Well (Completed as Oil, Gas or Dry Hole)  
Dry Hole



Locate well correctly on above  
Section Plot

Date Well completed 12-3 1979  
Application for plugging filed 12-3 1979  
Application for plugging approved 12-3 1979  
Plugging commenced 12-3 1979  
Plugging completed 12-3 1979

Reason for abandonment of well or producing formation  
Dry Hole  
If a producing well is abandoned, date of last production  
19

Was permission obtained from the Conservation Division or  
its agents before plugging was commenced? Yes

Name of Conservation Agent who supervised plugging of this well Duane Rankin  
Producing formation \_\_\_\_\_ Depth to top \_\_\_\_\_ Bottom \_\_\_\_\_ Total Depth of Well 3374  
Show depth and thickness of all water, oil and gas formations.

OIL, GAS OR WATER RECORDS

CASING RECORD

FORMATION	CONTENT	FROM	TO	SIZE	PUT IN	PULLED OUT
				8 5/8"	212'	NONE

Describe in detail the manner in which the well was plugged, indicating where the mud fluid  
was placed and the method or methods used in introducing it into the hold. If cement or other  
plugs were used, state the character of same and depth placed, from \_\_\_\_\_ feet to  
\_\_\_\_\_ feet for each plug set.

50 sks. @ 450'  
25 sks. @ 210' 50-50 Pozmix, 2% Gel, By Allied  
10 sks. @ 40'  
5 sks. in rathole

RECEIVED  
STATE CORPORATION COMMISSION

DEC 12 1979

12-13-1979

(If additional description is necessary, use BACK of this sheet)


Name of Plugging Contractor Allen Drilling Company  
P. O. Box 1389, Great Bend, Kansas 67530

STATE OF Kansas COUNTY OF Barton, ss.  
Allen Drilling Company (employee of owner) or (owner or operator)

of the above-described well, being first duly sworn on oath, says: That I have knowledge of  
the facts, statements, and matters herein contained and the log of the above-described well  
as filed and that the same are true and correct. So help me God.

(Signature) James R. Holly  
P. O. Box 1389, Great Bend, KS 67530  
(Address)

8th day of December, 1979



Wanda Nichols  
Notary Public.

My commission expires 1-28-1980

15-009-21756-00-00

DRILLER'S WELL LOG

DATE COMMENCED: 11-27-79  
DATE COMPLETED: 12-3-79

Petroleum Energy, Inc.  
Redetzke "C" #1  
100' NE of C N/2 S/2 NW,  
Section 34-16s-12w,  
Barton County, Kansas

ELEVATIONS 1888' K.B.  
G.L.

FORMATION DATA

754- 790'	Anhydrite
2976-2981'	Shale
2981-2994'	Lime
2994-3004'	Lime
3004-3067'	Shale
3067-3081'	Lime and Shale
3081-3332'	Lime
3332-3364'	Shale, Lime, Chert and Sand
3364-3374'	Dolomite
3374'	T. D.

Anhydrite	754
Heebner	2976
Toronto	2994
Douglas	3004
Brown Lime	3067
Lansing	3081
Conglomerate	3332
Arbuckle	3364
T. D.	3374

SURFACE PIPE:

Ran 5 Jts. 8 5/8" Used 28#.  
Tally 206'. Set @ 212' w/150 sks.  
Common Cement, 2% Gel, 3% c.c.  
Cement Circ. By Allied. P.D. 12:00 p.m

PLUGGING:

50 sks. @ 450'  
25 sks. @ 210'  
10 sks. @ 40'  
5 sks. in rathole  
50-50 Pozmix, 2% Gel.  
Orders by Duane Rankin

AFFIDAVIT

STATE OF KANSAS )  
COUNTY OF BARTON ) ss.

JAMES R. HOLLEY, of lawful age, does swear and state that the facts and statements herein contained are true and correct to the best of his knowledge.


RECEIVED  
STATE CORPORATION COMMISSION

DEC 13 1979

REGISTRATION DIVISION  
BARTON COUNTY, KANSAS

*James R. Holley*

Subscribed and sworn to before me this 8th day of December 1979.



*Linda Nichols*  
(Notary Public)

My commission Expires: 1-28-1980