

STATE OF KANSAS
STATE CORPORATION COMMISSION

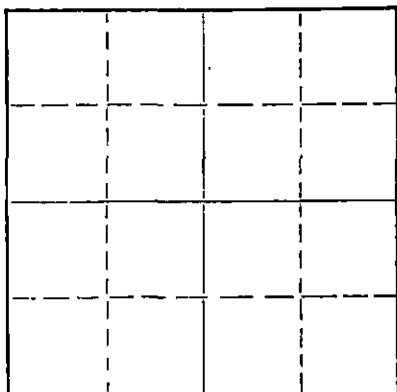
Form CP-4

Give All Information Completely
Make Required Affidavit
Mail or Deliver Report to:
Conservation Division
State Corporation Commission,
212 No. Market
Wichita, Kansas 67202

WELL PLUGGING RECORD

Stafford County, Sec. 5 Twp. 21 Rge. 13 (E) W (W)

Location as "NE/CNW/SW" or footage from lines NW SW NE
Lease Owner Clinton Oil Company
Lease Name Newcombe #1V Well No.
Office Address Great Bend, Kansas 67530
Character of Well (completed as Oil, Gas or Dry Hole)
Date well completed 19__
Application for plugging filed 19__
Application for plugging approved 19__
Plugging commenced 3/11/70 19__
Plugging completed 3/14/70 19__
Reason for abandonment of well or producing formation depleted.



Locate well correctly on above Section Plat

If a producing well is abandoned, date of last production 19__
Was permission obtained from the Conservation Division or its agents before plugging was commenced? yes

Name of Conservation Agent who supervised plugging of this well Biberstein
Producing formation Depth to top Bottom Total Depth of Well 3724 Feet
Show depth and thickness of all water, oil and gas formations.

OIL, GAS OR WATER RECORDS

CASING RECORD

FORMATION	CONTENT	FROM	TO	SIZE	PUT IN	PULLED OUT
				8-5/8	770	none
				4 1/2"	3505	2796'
RECEIVED STATE CORPORATION COMMISSION APR 8 1970 CONSERVATION DIVISION Wichita, Kansas						

Describe in detail the manner in which the well was plugged, indicating where the mud fluid was placed and the method or methods used in introducing it into the hole. If cement or other plugs were used, state the character of same and depth placed, from feet to feet for each plug set.

Checked hole, sanded to 3300' and ran 3 sacks of cement.
Shot pipe at 2792', pulled 82 joints. Set ~~rock~~ bridge at 250';
rock bridge to 2250 and ran 25 sacks of cement. Mudded to 30', rock
bridge to 10' and ran 10 sacks of cement.

PLUGGING COMPLETE.

(If additional description is necessary, use BACK of this sheet)
Name of Plugging Contractor KNIGHT CASING PULLING CO., INC.
Address CHASE, KANSAS


STATE OF KANSAS, COUNTY OF RICE, ss.
NOEL J. KNIGHT (employee of owner) or (owner or operator) of the above-described well, being first duly sworn on oath, says: That I have knowledge of the facts, statements, and matters herein contained and the log of the above-described well as filed and that the same are true and correct. So help me God.

(Signature) Noel Knight
CHASE, KANSAS (Address)

Subscribed and sworn to before me this 17th day of March, 1970

My commission expires 2/15/71

Notary Public.



COMPANY Clinton Oil Company
 FARM Newcombe Heirs NO. 1-V OWWO

SEC. 5 T. 21S R. 13W
 LOC. C NW SW NE

TOTAL DEPTH 3,712'
 COMM. December 3, 1969
 SHOT OR TREATED
 CONTRACTOR H-30, Inc.
 ISSUED

COMP. December 9, 1969

COUNTY Stafford
 KANSAS

RECEIVED
 STATE CORPORATION COMMISSION
 CONSERVATION DIVISION
 Wichita, Kansas

JAN 9 1970

CASING

20	10	5/8" set by previous operator 770'	ELEVATION 1903 KB
15	6		
12	5		
13	4	1 1/2" 3505' cemented w/150 sx cement	PRODUCTION

FIGURES INDICATE BOTTOM OF FORMATIONS

Washdown	3,680
Old Rotary Total Depth	3,680
Lime	3,712
Rotary Total Depth	3,712

ELECTRIC LOG TOPS

Heebner	3181	-1278
Toronto	3198	-1295
Douglas	3218	-1315
Brown Lime	3298	-1395
Lansing	3310	-1407
Base KC	3531	-1628
Arbuckle	3596	-1693
Log TD	3713	-1810
Rotary TD	3712	-1809

I hereby certify the above and foregoing to be a true and correct log of the above described well as shown by the drilling reports.

H-30, INC.

Arlo B. Romer


 Arlo B. Romer

STATE OF KANSAS }
 COUNTY OF SEDGWICK } SS:

Subscribed and Sworn to before me a Notary Public in and for
 County and state this 18th day of December, 1969.

Martha Hartpence

 Martha Hartpence-Notary Public



My Commission Expires:
 April 21, 1971