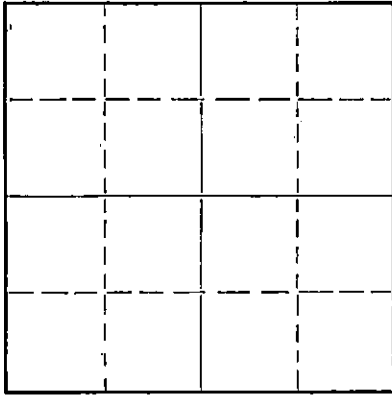


WELL PLUGGING RECORD

Give All Information Completely
Make Required Affidavit
Mail or Deliver Report to:
Conservation Division
State Corporation Commission
800 Bittling Building
Wichita, Kansas

NORTH



Locate well correctly on above
Section Flat

Stafford County, Sec. 5 Twp. 21 Rge. (E) 13 (W)
Location as "NE/CNW $\frac{1}{4}$ /SW $\frac{1}{4}$ " or footage from lines NE NE SE
Lease Owner Westgate-Greenland Oil Company
Lease Name Newcombe Well No. 1
Office Address 1022 Union National Bank Bldg, Wichita 2, Kansas
Character of Well (completed as Oil, Gas or Dry Hole) dry hole
Date well completed February 6, 1950 19
Application for plugging filed February 6, 1950 (orally) 19
Application for plugging approved February 6, 1950 " 19
Plugging commenced February 6, 1950 19
Plugging completed February 6, 1950 19
Reason for abandonment of well or producing formation

If a producing well is abandoned, date of last production 19
Was permission obtained from the Conservation Division or its agents before plugging was commenced? yes

Name of Conservation Agent who supervised plugging of this well C. D. Stough
Producing formation Depth to top Bottom Total Depth of Well Feet
Show depth and thickness of all water, oil and gas formations.

OIL, GAS OR WATER RECORDS

CASING RECORD

Formation	Content	From	To	Size	Put In	Pulled Out
surface		0	292	9 5/8"	292	none

Describe in detail the manner in which the well was plugged, indicating where the mud fluid was placed and the method or methods used in introducing it into the hole. If cement or other plugs were used, state the character of same and depth placed, from feet to feet for each plug set.

Filled hole with heavy mud from 3782 to 2902 feet.
Set plug at 290' and ran 20 sacks cement and
filled with heavy mud to 30 feet and ran 10 sacks
cement to cellar base.

FEB 10 1950
2-10-1950
COMMISSION
KANSAS

(If additional description is necessary, use BACK of this sheet)

Correspondence regarding this well should be addressed to Westgate-Greenland Oil Company c/o G. E. Bitler
Address 1022 Union National Bank Building, Wichita 2, Kansas


STATE OF Kansas, COUNTY OF Sedgwick, ss.
G. E. Bitler (employee of owner) or (owner or operator) of the above-described well,
being first duly sworn on oath, says: That I have knowledge of the facts, statements, and matters herein contained and the log of the above-described well as filed and that the same are true and correct. So help me God.

(Signature) *G. E. Bitler*
1022 Union National Bank Building, Wichita 2, Ks
(Address)

Subscribed and Sworn to before me this 9th day of February, 1950

Esther Russell
Notary Public.

My commission expires May 25, 1953



COMPANY: Westgate Greenland Oil Co.
 CONTRACTOR: Jackson Drilling Corporation
 FARM: Newcomb #1
 LOCATION: NE NE SE Section 5-21-13W,
 Stafford County, Kansas
 ELEVATION: 1898
 COMMENCED: January 25, 1950
 COMPLETED: February 6, 1950

0	to	120	Sand
120	to	155	Sand & Pyrite
155	to	575	Shale & Shells
575	to	770	Red Bed Sandy Shale
770	to	810	Anhydrite
810	to	835	Shale
835	to	1345	Shale & Shells
1345	to	1520	Salt & Shale
1520	to	2250	Lime & Shale
2250	to	2335	Shale & Shells
2335	to	2570	Lime & Shale
2570	to	2715	Broken Lime
2715	to	2930	Lime & Shale
2930	to	3200	Lime
3200	to	3310	Lime & Shale
3310	to	3532	Lime
3532	to	3590	Lime & Shale
3590	to	3625	Conglomerate
3625	to	3655	Shale
3655	to	3725	Shale & Chert
3725	to	3760	Conglomerate
3760	to	3782	Arbuckle
		3782 T.D.	

9 5/8" 36# casing set at 292 feet, cemented with 225 sacks cement and 2 sacks calcium chloride.

Tops: Lansing 3318
 K. City 3538
 Conglomerate 3558
 Arbuckle 3753

FEB 10 1950


STATE OF KANSAS
 COMMISSIONER

Dry and Abandoned

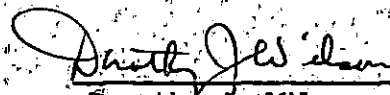
All measurements from top of derrick floor.

C E R T I F I C A T E

I, Clare A. Stewart, do hereby certify that the above and foregoing is a true and correct copy of log of the Newcomb #1, Section 5-21-13W, Stafford County, Kansas, as reflected by files of the Jackson Drilling Corporation.


 Clare A. Stewart

Subscribed and sworn to before me, a Notary Public, within and for Johnson County, Kansas, this 9th day of February, 1950.


 Dorothy J. Wilson

My Commission Expires November 30, 1950.

PLUGGING
 FILE SEC 5 T 21 R 13W
 BOOK PAGE 138 LINE 8