

STATE OF KANSAS
STATE CORPORATION COMMISSION

Form CP-4

Give All Information Completely
Make Required Affidavit
Mail or Deliver Report to:
Conservation Division
State Corporation Commission
212 No. Market
Wichita, Kansas

WELL PLUGGING RECORD

Stafford County. Sec. 5 Twp. 21 Rge. 13 (E)W (W)

Location as "NE/CNW%SW%" or footage from lines NE SE NW

Lease Owner H. C. Bennett

Lease Name Newcombe "B" Well No. 2

Office Address Wichita, Kansas

Character of Well (completed as Oil, Gas or Dry Hole) _____

Date well completed _____ 19__

Application for plugging filed _____ 19__

Application for plugging approved _____ 19__


Plugging commenced 4-23-66 _____ 19__

Plugging completed: 4-28-66 _____ 19__

Reason for abandonment of well or producing formation Depleted.

If a producing well is abandoned, date of last production _____ 19__

Was permission obtained from the Conservation Division or its agents before plugging was commenced? yes



Locate well correctly on above
Section Plat

Name of Conservation Agent who supervised plugging of this well Archie Elving

Producing formation _____ Depth to top _____ Bottom _____ Total Depth of Well 3640 Feet

Show depth and thickness of all water, oil and gas formations.


OIL, GAS OR WATER RECORDS

CASING RECORD

FORMATION	CONTENT	FROM	TO	SIZE	PUT IN	PULLED OUT
				8-5/8"	217'	None
				4-1/2"	3639'	3000'

Describe in detail the manner in which the well was plugged, indicating where the mud fluid was placed and the method or methods used in introducing it into the hole. If cement or other plugs were used, state the character of same and depth placed, from _____ feet to _____ feet for each plug set.

Checked hole to 3640', sanded hole to 3575' and dumped 4 sacks of cement @ 3575' with dump bailer. Pulled 4 1/2" casing, set rock bridge from 217' to 207' and dumped 9 sacks of cement and let set over night. Bailed fluid down to plug and dumped 16 sacks of cement. Mudded hole to 40', set rock bridge to 30' and ran 10 sacks of cement to base of cellar.



PLUGGING COMPLETE.

(If additional description is necessary, use BACK of this sheet)

Name of Plugging Contractor KNIGHT CASING PULLING COMPANY

Address CHASE, KANSAS

STATE OF KANSAS, COUNTY OF RICE, ss.
Noel J. Knight (employee of owner) or (~~CONTRACTOR~~) of the above-described well, being first duly sworn on oath, says: That I have knowledge of the facts, statements, and matters herein contained and the log of the above-described well as filed and that the same are true and correct. So help me God.

(Signature) Noel J. Knight

Chase, Kansas
(Address)

SUBSCRIBED AND SWORN TO before me this 29th day of April, 1966

My commission expires May 20, 1968

Milton J. Volin
Notary Public.

COPY

WELL LOG BUREAU—KANSAS GEOLOGICAL SOCIETY
508 East Murdock,
Wichita, Kansas


15.185.01686.0000

Company: PETROLEUM, INC.
Farm: Newcombe "B" No. 2

SEC. 5 T. 21 R. 13W
NE SW NW

Total Depth. 3640
Comm. 2-10-53 Comp. 2-22-53
Shot or Traced.
Contractor. Garvey Drilling Co.
Issued. 6-6-53

County Stafford
KANSAS



Elevation. 1911
Production. 8 BO, 84 BW

CASING:
8 5/8 set at 217' w/ 175 sx cement
5 1/2 set at 3639' w/ 75 sx cement
Figures indicate Bottom of Formations.

surface soil & gravel	120
sand	155
shale & shells	217
sand & shale	350
red bed	787
anhydrite	814
shale & shells	1650
lime & shale	2950
lime	3200
lime & shale	3305
lime	3525
shale	3580
shale & sand	3586
lime	3640
Total Depth	

TOPS:	
Heebner	3195
Brown lime	3306
Lansing	3317
Arbuckle	3586

DST #1: 3586-96, open 1 hr. rec.
360' gas; 230' oil, BHP 0#
DST #2: 3594-3606, open 1 hr. rec.
380' oil, BHP 600#

R.T.D. 3640

RECEIVED
STATE CORPORATION COMMISSION

APR 18 1966

CONSERVATION DIVISION
WICHITA, KANSAS

perforations 3584-92
3592-3606