

**PRODUCTION DEPARTMENT
CENTRAL KANSAS DISTRICT**

15.185.01670.0000

STATE OF KANSAS
STATE CORPORATION COMMISSION

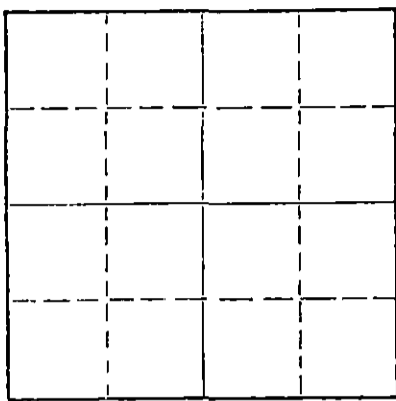
Form CP-4

Give All Information Completely
Make Required Affidavit
Mail or Deliver Report to:
Conservation Division
State Corporation Commission
212 No. Market
Wichita, Kansas 67202

WELL PLUGGING RECORD

Stafford County, Sec. 3 Twp. 21 Rge. 13 (E) (W)
SE SE SW

Location as "NE/CNWxSWx" or footage from lines _____
Lease Owner Clinton Oil Company
Lease Name Schaeffer #3 Well No. _____
Office Address Great Bend, Kansas 67530
Character of Well (completed as Oil, Gas or Dry Hole) _____
Date well completed _____ 19____
Application for plugging filed _____ 19____
Application for plugging approved _____ 19____
Plugging commenced 6/11/71 _____ 19____
Plugging completed 6/16/71 _____ 19____
Reason for abandonment of well or producing formation depleted.



Locate well correctly on above Section Plat

If a producing well is abandoned, date of last production _____ 19____
Was permission obtained from the Conservation Division or its agents before plugging was commenced? yes Biberstein

Name of Conservation Agent who supervised plugging of this well _____
Producing formation _____ Depth to top _____ Bottom _____ Total Depth of Well 3593 Feet
Show depth and thickness of all water, oil and gas formations.

OIL, GAS OR WATER RECORDS

CASING RECORD

FORMATION	CONTENT	FROM	TO	SIZE	PUT IN	PULLED OUT
				10-3/4"	206' 26	none
				7"	3592'	1908'

Describe in detail the manner in which the well was plugged, indicating where the mud fluid was placed and the method or methods used in introducing it into the hole. If cement or other plugs were used, state the character of same and depth placed, from _____ feet to _____ feet for each plug set.

Checked hole, ran sand to 3260' and dumped 6 sacks of cement.
Shot pipe at 2086', 1992', ~~1892'~~ 1898', worked pipe loose and pulled 80 joints. Pumped 2 sacks hulls, 25 sacks gel, 2 sacks hulls and 150 sacks of cement.

PLUGGING COMPLETE.

RECEIVED
STATE CORPORATION COMMISSION
JUN 25 1971
CONSERVATION DIVISION
Wichita, Kansas

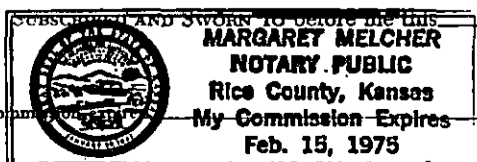
(If additional description is necessary, use BACK of this sheet)
Name of Plugging Contractor KNIGHT CASING PULLING CO., INC.
Address CHASE, KANSAS

STATE OF KANSAS, COUNTY OF RICE, ss.
NOEL J. KNIGHT (employee of owner) or (owner or operator) of the above-described

well, being first duly sworn on oath, says: That I have knowledge of the facts, statements, and matters herein contained and the log of the above-described well as filed and that the same are true and correct. So help me God.

(Signature) Noel Knight
CHASE, KANSAS
(Address)

18th day of June, 1971



Margaret Melcher
Notary Public.

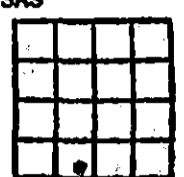
WELL LOG BUREAU—KANSAS GEOLOGICAL SOCIETY
508 East Murdock, Wichita, Kansas

Company- CONTINENTAL OIL CO.
Farm- Schagffer No. 3

SEC. 3 T. 21 R. 13W
8E 8E 5W

Total Depth. 3593'
Comm. 8-8-61 Comp. 8-18-61
Shot or Treated.
Contractor, Sierra Petro. Co.
Issued. 11-11-61

County Stafford
KANSAS



CASING:
20 3/4" 255' cem w/200 sx.
7" 3592' cem w/300 sx.

Elevation. 1880' RB

Production. 110 BOPD

Figures indicate Bottom of Formations.

sand	115
hard sand	130
shells & shale	255
shale & shells	265
red bed	730
Anhydrite	747
shale & shells	1080
shale & salt	1225
shale & shells	1560
lime & shale	2780
lime	2915
lime & shale	3060
lime	3108
lime & shale	3254
lime	3479
lime & chert	3527
lime	3548
Arbuckle	3593
Total Depth	
TOPS: SCOUT	
Heebnar	3132
Toronto	3151
Brown Lima	3254
Lansing	3268
Arbuckle	3544

RECEIVED
STATE CORPORATION COMMISSION
JUN 2 1971
CONSERVATION DIVISION
Wichita, Kansas