

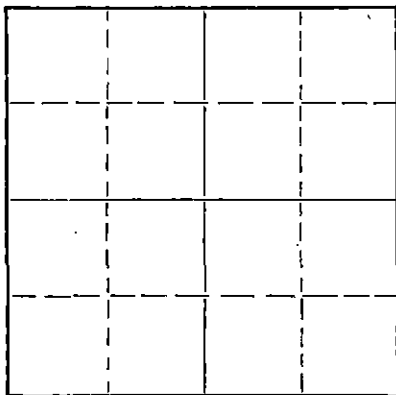
STATE OF KANSAS
STATE CORPORATION COMMISSION

WELL PLUGGING RECORD

Give All Information Completely
Make Required Affidavit
Mail or Deliver Report to:
Conservation Division
State Corporation Commission
800 Bitting Building
Wichita, Kansas

Stafford County, Sec. 35 Twp. 21 Rge. 12 (E) (W)
Location as "NE/CNW/SE/SW" or footage from lines NE NE SW
Lease Owner Petroleum, Inc.
Lease Name HITZ 'D' Well No. 1
Office Address 311 East Third, Wichita, Kansas
Character of Well (completed as Oil, Gas or Dry Hole) Dry Hole
Date well completed June 5, 19 55
Application for plugging filed June 5, 19 55
Application for plugging approved June 5, 19 55
Plugging commenced June 5, 19 55
Plugging completed June 5, 19 55
Reason for abandonment of well or producing formation
Dry Hole
If a producing well is abandoned, date of last production 19
Was permission obtained from the Conservation Division or its agents before plugging was commenced? Yes

NORTH



Locate well correctly on above Section Plat

Name of Conservation Agent who supervised plugging of this well Mr. W. H. Horner
Producing formation _____ Depth to top _____ Bottom _____ Total Depth of Well 3640 Feet
Show depth and thickness of all water, oil and gas formations.

OIL, GAS OR WATER RECORDS

CASING RECORD

FORMATION	CONTENT	FROM	TO	SIZE	PUT IN	PULLED OUT
				8-5/8"	258'	None

Describe in detail the manner in which the well was plugged, indicating where the mud fluid was placed and the method or methods used in introducing it into the hole. If cement or other plugs were used, state the character of same and depth placed, from _____ feet to _____ feet for each plug set.

Mudded up to 250' and placed plug
at 250' with 1/3 sack hulls on top
of plug. Placed 20 sacks cement
through drill pipe onto hulls. Mudded
up to 35' and placed second plug at
35' with 1/3 sacks hulls on top of
plug. 10 sacks cement to base of well
celler.

(If additional description is necessary, use BACK of this sheet)

Name of Plugging Contractor Garvey Drilling Company
Address R. R. #2 - Great Bend, Kansas

STATE OF KANSAS, COUNTY OF SEDGWICK, ss.
Karl E. Becker (employee of owner) of the above-described well, being first duly sworn on oath, says: That I have knowledge of the facts, statements, and matters herein contained and the log of the above-described well as filed and that the same are true and correct. So help me God.

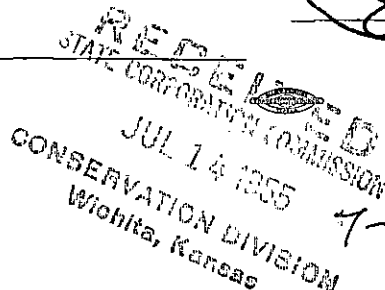

(Signature) Karl E. Becker
311 East Third, Wichita, Kansas
(Address)

SUBSCRIBED AND SWORN TO before me this 17th day of June, 19 55

Notary Public.

My commission expires 8-11-58

PATRICIA M. EDWARDS, Notary Public
My Commission Expires August 11, 1968



WELL LOG

15.185.11710.0000

COMPANY Petroleum, Inc.

SEC. 35 T. 21S R. 12W

FARM HITZ 'D'

NO. 1

LOC. NE NE SW

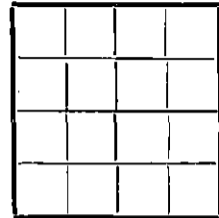
TOTAL DEPTH 3640'

COUNTY Stafford County, Kansas

COMM. May 27, 1955

COMP. June 5, 1955.

CONTRACTOR Garvey Drilling Co.



CASING 8-5/8" @ 258' w/200 sax.

ELEVATION 1831' RB

PRODUCTION D & A

FIGURES INDICATE BOTTOM OF FORMATIONS

155	Sand, Clay & Gravel
575	Red Bed & Shells
603	Anhydrite
1100	Shale & Shells
1200	Shale & Salt
1360	Shale, Shells & Sand
1910	Lime & Shale
2000	Lime
2320	Lime & Shale
2375	Shale & Shells
3258	Lime & Shale
3525	Lime
3618	Conglomerate
3640	Lime
3640	RTD


Tops:

Heebner:	3102 (-1271)
Toronto:	3123 (-1292)
Douglas:	3136 (-1305)
Brown Lime:	3237 (-1406)
Lansing:	3258 (-1427)
Conglomerate:	3529 (-1698)
Arbuckle:	3618 (-1787)

State of KANSAS

County of SEDGWICK

SS:



I, Karl E. Becker of Petroleum, Inc.

upon oath state that the above and foregoing is a true and correct copy of the log of the HITZ 'D' #1 well

Subscribed and sworn to before me this 11th day of June, 19 55

My Commission Expires: 8-11-58

Karl E. Becker
Patricia M. Edwards
NOTARY PUBLIC