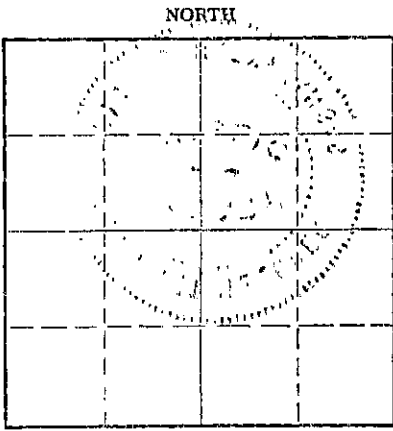


STATE OF KANSAS
STATE CORPORATION COMMISSION

Give All Information Completely
Make Required Affidavit
Mail or Deliver Report to:
Conservation Division
State Corporation Commission
212 No. Market
Wichita, Kansas

WELL PLUGGING RECORD



Locate well correctly on above
Section Plat

Stafford County, Sec. 35 Twp. 21 Rge. 12 (E) W (W)
Location as "NE/CNW/SW" or footage from lines SW SW NE
Lease Owner Braden Deam, Inc.
Lease Name Sittner #1 Well No.
Office Address Wichita, Kansas 67202
Character of Well (completed as Oil, Gas or Dry Hole)
Date well completed 19
Application for plugging filed 19
Application for plugging approved 19
Plugging commenced 8/21/68 19
Plugging completed 8/23/68 19
Reason for abandonment of well or producing formation depleted.

If a producing well is abandoned, date of last production 19
Was permission obtained from the Conservation Division or its agents before plugging was commenced? yes Warren

Name of Conservation Agent who supervised plugging of this well
Producing formation Depth to top Bottom Total Depth of Well 3604 Feet
Show depth and thickness of all water, oil and gas formations.

OIL, GAS OR WATER RECORDS

CASING RECORD

FORMATION	CONTENT	FROM	TO	SIZE	PUT IN	PULLED OUT
				8-5/8	258'	none
				5 1/2"	3600'	2835'

Describe in detail the manner in which the well was plugged, indicating where the mud fluid was placed and the method or methods used in introducing it into the hole. If cement or other plugs were used, state the character of same and depth placed, from feet to feet for each plug set.


Checked hole to 3604/ ran sand to 3575' and ran 5 sacks of cement.
Loaded hole, shot pipe at 2980', 2817', worked pipe loose and pulled 88 joints. Bailed hole to 250', set rock bridge and ran 25 sacks of cement. Mudded hole to 40/rock bridge and ran 10 sacks of cement on top. Tallied pipe.

PLUGGING COMPLETE.

RECEIVED
STATE CORPORATION COMMISSION
AUG 28 1968
CONSERVATION DIVISION
Wichita, Kansas

(If additional description is necessary, use BACK of this sheet)
Name of Plugging Contractor KNIGHT CASING PULLING CO., INC.
Address CHASE, KANSAS

STATE OF KANSAS COUNTY OF RICE, ss.
NOEL J. KNIGHT (employee of owner) or (owner or operator) of the above-described well, being first duly sworn, doath, says: That I have knowledge of the facts, statements, and matters herein contained and the log of the above-described well as read and that the same are true and correct. So help me God.



(Signature) Margaret P. Melcher
CHASE, KANSAS (Address)

Subscribed and sworn to before me this 26th day of August, 1968

My commission expires February 15, 1971

Notary Public.

15.185.13152.0000

COPY


WELL LOG BUREAU—KANSAS GEOLOGICAL SOCIETY
508 East Murdock, Wichita, Kansas

Company- MIDSTATES OIL CORPORATION
Farm- Sittner No. 1

SEC. 35 T. 21 R. 12E
SW SW NE

Total Depth. 3615
Comm. 2-12-55 Comp. 2-24-55
Shot or Treated.
Contractor. Gabbort-Jones Drlg. Co.
Issued. 5-28-55

County Stafford
KANSAS



CASING:
8 5/8" 258' con. w/250 sq
5 1/2" 3600' con. w/100 sq

Elevation. 1826 RB

Production. 78 bbls. oil

Figures indicate Bottom of Formation.

surface clay & sand	155
redbed	258
shale	600
Anhydrite	630
shale & shella	1220
shale & lime	1525
lime	1875
shale & lime	2945
lime	3120
lime & shale	3200
lime	3520
chert	3570
Simpson shale & chert	3610
Arbuckle	3615
Total depth	

Scout Tops:	
Hoebner	3091
Toronto	3109
Brown lime	3222
Lansing	3241
Viola	3507
Simpson	3537
Arbuckle	3598

RECEIVED
STATE CORPORATION COMMISSION
AUG 19 1968
CONSERVATION DIVISION
Wichita, Kansas