

STATE OF KANSAS
STATE CORPORATION COMMISSION

WELL PLUGGING RECORD

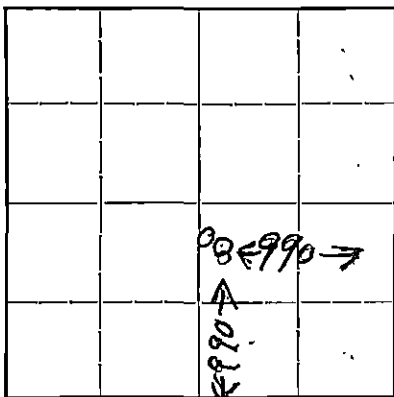
OR

FORMATION PLUGGING RECORD

Strike out upper line
when reporting plug-
ging off formations.

Give All Information Completely
Make Required Affidavit
Mail or Deliver Report to:
Conservation Division
State Corporation Commission
809 Bittling Building
Wichita, Kansas

NORTH



Locate well correctly on above
Section Plat

Stafford County, Sec. 35 Twp. 21-S Rge. 12-E (W)
Location as "NE 1/4 NW 1/4 SW 1/4" or footage from lines 990 ft NW 990 West
Lease Owner C. F. Moran & etal
Lease Name MAX BITTLES Well No. 2
Office Address 511 NATIONAL BANK of Tulsa Bldg Tulsa Okla
Character of Well (completed as Oil, Gas or Dry Hole) Dry hole
Date, well completed July 9 1941
Application for plugging filed July 9 1941
Application for plugging approved Aug 11 1941
Plugging Commenced August 13 1941
Plugging Completed August 13 1941
Reason for abandonment of well or producing formation Dry hole

If a producing well is abandoned, date of last production.....19.....
Was permission obtained from the Conservation Division or its agents before plugging was com-
menced? Yes

Name of Conservation Agent who supervised plugging of this well C. T. Alexander
Producing formation 3595 Depth to top 3593 Bottom 3604 Total Depth of Well 3712 Feet
Show depth and thickness of all water, oil and gas formations.

OIL, GAS OR WATER RECORDS

CASING RECORD

Formation	Content	From	To	Size	Put In	Pulled Out
<u>Arbuckle line</u>		<u>3593</u>	<u>3604</u>	<u>5 1/2"</u>	<u>3595</u>	<u>2708.10</u>
<u>water salt</u>		<u>3706</u>	<u>37012</u>			

Describe in detail the manner in which the well was plugged, indicating where the mud fluid was placed and the method or methods used in introducing it into the hole. If cement or other plugs were used, state the character of same and depth placed, from.....3372 feet to 3687.....feet for each plug set.

Cement from 3712 ft up to 3687 ft mud up to 3595 ft
Permanent Bridge at 3595 ft wood & rock. Cement from
3587 ft up to 3570 ft.

mud from 3570 ft. up to 194 ft.
Permanent Bridge at 194 ft. ~~at 174 ft.~~ Cement to
174 ft. mud up to 18 ft. and cement 8 ft.
mud up to 3 ft of top and then cement a cap on
surface pipe.

PLUGGING
FILE 35-21-R-12W
BOOK PAGE-146-NE-12

AUG 30 1941
STATE CORP. COMM.
CONSERV. DIV.

(If additional description is necessary, use BACK of this sheet)

Correspondence regarding this well should be addressed to C. F. Moran
Address 511 National Bank of Tulsa Bldg Tulsa Oklahoma

STATE OF Kansas, COUNTY OF Stafford, SS.
J. E. Duggan (employee of owner) or (owner or operator) of the above-described well,
being first duly sworn on oath, says: That I have knowledge of the facts, statements, and matters herein contained and the log of the above-
described well as filed and that the same are true and correct. So help me God.

(Signature) J. E. Duggan
Hudson Kans. R.F.D.#1
(Address)

SUBSCRIBED AND SWORN to before me this 15 day of Aug, 1941
J. E. Duggan
Notary Public.

My commission expires May 19-1944



STATE OF KANSAS
STATE CORPORATION COMMISSION

WELL PLUGGING RECORD


OR

FORMATION PLUGGING RECORD

Strike out upper line when reporting plugging of formations.

Give All Information Completely
Make Required Affidavit
Mail or Deliver Report to:
Conservation Division
State Corporation Commission
500 Bittling Building
Wichita, Kansas

NORTH



Locate well correctly on above Section Plat

Stafford County, Sec. *35* Twp. *21* Rge. *12* (E) (W)
Location as "NE 1/4 NW 1/4 SW 1/4" or footage from lines *990 ft North to 990 West*
Lease Owner *E. F. Moran + et al*
Lease Name *Max. SITTNER* Well No. *2*
Office Address *511 NATIONAL BANK of Tulsa Bldg Tulsa Okla*
Character of Well (completed as Oil, Gas or Dry Hole) *Dry Hole*
Date, well completed *July 9* 19*41*
Application for plugging filed *July 9* 19*41*
Application for plugging approved *July 11* 19*41*
Plugging Commenced *July 10* 19*41*
Plugging Completed *Aug 13* 19*41*
Reason for abandonment of well or producing formation *Dry hole*

If a producing well is abandoned, date of last production *19*
Was permission obtained from the Conservation Division or its agents before plugging was commenced? *Yes*

Name of Conservation Agent who supervised plugging of this well *C. T. Alexander*
Producing formation *3595* Depth to top *3593* Bottom *3604* Total Depth of Well *3712* Feet
Show depth and thickness of all water, oil and gas formations.

OIL, GAS OR WATER RECORDS


CASING RECORD

Formation	Content	From	To	Size	Put In	Pulled Out
<i>Arbuckle line Dry</i>		<i>3593</i>	<i>3604</i>	<i>5 1/2"</i>	<i>3593</i>	<i>2808.10</i>
<i>Water</i>		<i>3706</i>	<i>3712</i>	<i>5"</i>		

Describe in detail the manner in which the well was plugged, indicating where the mud fluid was placed and the method or methods used in introducing it into the hole. If cement or other plugs were used, state the character of same and depth placed, from *3712* feet to *3687* feet for each plug set.

Cement from 3712 ft up to 3687 ft. mud up to 3595 ft. permanent Bridge 3595 of wood rock Cement up to from 3587 ft to 3570 ft. mud from 3570 ft up to 194 ft. permanent Bridge at 194 ft. Cement to 174 ft. mud up 18 ft of top Cement 8 ft. mud up 3 ft of top. Cement a cap surface pipe.

PLUGGING
FILE SEC *35* T *21* R *12W*
BOOK PAGE *146* LINE *12*



(If additional description is necessary use BACK of this sheet)

Correspondence regarding this well should be addressed to *E. F. Moran*
Address *511 National Bank of Tulsa Bldg Tulsa Okla*

STATE OF *Kansas* COUNTY OF *Stafford*, ss.

J. E. Duggan (employee of owner) or (owner or operator) of the above-described well, being first duly sworn on oath, says: That I have knowledge of the facts, statements, and matters herein contained and the log of the above-described well as filed and that the same are true and correct. So help me God

(Signature) *J. E. Duggan*

(Address)

SUBSCRIBED AND SWORN to before me this *15* day of *Aug*, 19*41*

My commission expires *July 19-1944*
James E. Duggan Notary Public.

15185.11644.0000

E. F. MORAN
TULSA, OKLAHOMA

July 26, 1941

State of Kansas Corporation Commission
Conservation Division
600 Bitting Building
Wichita, Kansas

RE: Well No. 2
Farm Sittner
Description C NW NE 35-21-12W
County Stafford
File 146-12

Gentlemen:



Enclosed herewith find information relative to
plugging above well.

Yours very truly,

E. F. Moran
511 National Bank of Tulsa Bldg.

By E. F. Moran

EFM/wm
Enc.



Well Log - Max F. A. Sittner #2

Surface	0- 196
Red beds	196- 582
Lime	582- 614
Shale & shells	614-1145
Salt	1145-1260
Shale & shells	1260-1658
Lime	1658-1820
Sandy shale	1820-1840
Shale	1840-1923
Lime	1923-1985
Shale & shells	1985-2200
Sandy shale	2200-2214
Shale & shells	2214-2865
Lime	2865-2929
Shale	2929-2972
Shale & shells	2972-3061
Lime	3061-3156
Shale	3156-3218
Lime	3218-3545
Conglomerate	3545-3593
Lime	3593-3604
Lime	3604-3712


I, J. E. Trigg, of Oklahoma City, Oklahoma, do hereby certify that the above and foregoing is a true and correct copy of the well log of the Max F. A. Sittner #2 well as reflected by my records.

Subscribed and sworn to before me
this 30th day of June, 1941.

J. E. Trigg
A. S. Kirkham

Notary Public

My commission expires April 22, 1945.



Well dry and abandoned at 3712'.

JUN 26 1941
STATE CORP. COM.
CONSERV. DIV.