

WELL PLUGGING RECORD

STATE OF KANSAS STATE CORPORATION COMMISSION

Give All Information Completely Make Required Affidavit Mail or Deliver Report to: Conservation Division State Corporation Commission 800 Bittling Building Wichita, Kansas

FORMATION PLUGGING RECORD

Strike out upper line when reporting plugging off formations.

Stafford County, Sec. 14 Twp. 12 Rge. 13 (E) (W)

Location as "NE 1/4 NW 1/4 SW 1/4" or footage from lines CNE NW NW

Lease Owner Phillips Petroleum Co.

Lease Name Krey Well No. 1

Office Address Wichita, Ks.

Character of Well (completed as Oil, Gas or Dry Hole) Dry Hole

Date well completed 11/29 1948

Application for plugging filed 11/29 - Verbally 1948

Application for plugging approved 11/29 - Verbally 1948

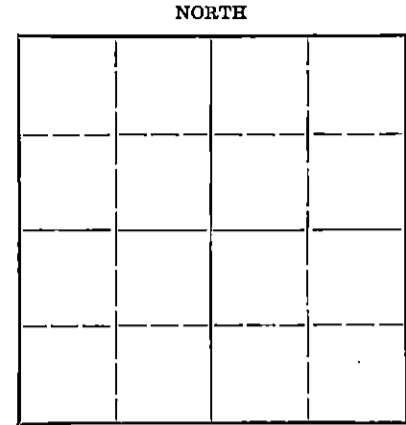
Plugging commenced 11/29 1948

Plugging completed 11/29 1948

Reason for abandonment of well or producing formation

If a producing well is abandoned, date of last production 19

Was permission obtained from the Conservation Division or its agents before plugging was commenced? Yes



Locate well correctly on above Section Plat

Name of Conservation Agent who supervised plugging of this well C. D. Stough

Producing formation Depth to top Bottom Total Depth of Well 3912 Feet

Show depth and thickness of all water, oil and gas formations.

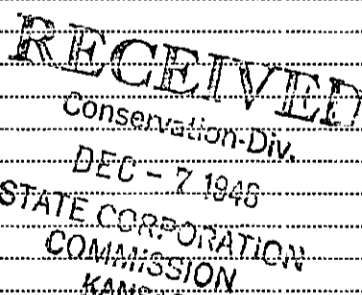
OIL, GAS OR WATER RECORDS

CASING RECORD

Table with 7 columns: Formation, Content, From, To, Size, Put In, Pulled Out. Row 1: 8 5/8, 253', None.

Describe in detail the manner in which the well was plugged, indicating where the mud fluid was placed and the method or methods used in introducing it into the hold. If cement or other plugs were used, state the character of same and depth placed, from...feet to...feet for each plug set.

Hole filled with heavy mud to 245'. Set plug & 15 sx cement - Filled with mud to 30'. Plug and 10 sx cement. Top plug down 60' in surface pipe. Filled to 18' with chat. Set plug. Mixed 5 sx cement. Filled pipe to bottom of cellar.



Correspondence regarding this well should be addressed to Phillips Petroleum Co. Wichita, Ks.

STATE OF KANSAS, COUNTY OF RUSSELL, ss. Don Roberts (employee of owner) or (owner or operator) of the above-described well,

being first duly sworn on oath, says: That I have knowledge of the facts, statements, and matters herein contained and the log of the above-described well as filed and that the same are true and correct. So help me God.

(Signature) Don Roberts


Russell, Ks. (Address)

SUBSCRIBED AND SWORN to before me this 6th day of December, 1948

Clara Sumner (Signature)

Notary Public.

My commission expires 6/17/50



Formation Record

Lease York Krey


Well No. 1

FROM	TO	Formation	REMARKS
0	12	Surface soil and clay	
12	25	Sand and clay	
25	97	Shells, clay and sand	
97	260	Shale and shells	
260	267	Sand	
267	282	Red rock (sandy)	
282	310	Sand	
310	730	Red bed	
730	920	Shale and shells	
920	1255	Red bed	
1255	1421	Shale and salt	
1421	1484	Shale and lime shells	
1484	1560	Anhydrite	
1560	1580	Shale and shells	
1580	1690	Lime and shale	
1690	1820	Lime	
1820	1856	Lime and shale	
1856	2020	Sandy lime	
2020	2030	Lime and shale	
2030	2120	Lime	
2120	2250	Broken lime	
2250	2385	Lime and shale	
2385	2480	Lime	
2480	2526	Lime and shale	
2526	2585	Shale and shells	
2585	2655	Lime and shale	
2655	2905	Lime	
2905	3035	Lime and shale	
3035	3115	Lime	
3115	3195	Lime and shale	Top Hoebner 3149'.
3195	3505	Lime	Top Broom Lime 3275'. Top L.K.C. 3290'.
3505	3550	Lime and shale	
3550	3872	Conglomerate	Top Penn Shaly Conglomerate 3597'. Top Cherty Conglomerate 3620'.
3872	3912	Arbuckle	Top Arbuckle 3872'.
	3912 TD		

RECEIVED

Conservation-Div.

DEC 11 1948

STATE CORPORATION
COMMISSION
KANSAS

Phillips Petroleum Co.
Krey #1

Sec. 14 Twp. 21 Rge. 13
County: Stafford, Kansas

Total Depth: 3912
Comm: 11/11/48
Comp: 11/29/48

Casing
8 5/8 " Set at 253.81

Cement
200 Sacks

Formation:	Depth:
Surface soil & cly	12
Sand & Clay	75
Shells & Sand	97
Shale & Shells	253
Sand, Hard	260
Red Rock, Sandy	282
Sand	310
Red Bed & Sand	330
Red Bed	730
Shale & Shells	920
Red Bed	1255
Shale & Salt	1421
Shale, Lime, Shell	1484
Anhydrite	1560
Shale & Shells	1580
Lime & Shale	1690
Lime	1820
Lime & Shale	1856
Sandy Lime	2020
Lime & Shale	2030
Lime	2120
Broken Lime	2250
Lime & Shale	2385
Lime	2480
Lime & Shale	2526
Shale & Shells	2585
Lime & Shale	2655
Lime	2905
Lime & Shale	2980
Lime	3115
Lime & Shale	3195
Lime	3265
Lime & Shale	3295
Lime	3505
Lime & Shale	3550
Conglomerate	3615
Lime	3655
Conglomerate, Cherty	3685
Conglomerate	3698
Arbuckle Lime	3740
Lime & Chert	3759
Cherty Conglomerate	3836
Shale & Lime	3864
Cherty Lime	3908
	3912

RECEIVED
Conservation Div.
DEC - 7 1948
STATE CORPORATION
COMMISSION
KANSAS

PLUGGING
FILE SEC 14 Twp 21 Rge 13
BOOK PAGE 71 LIME 13
STATE OF KANSAS

RUSSELL COUNTY) SS

I hereby certify that the above information is true and correct to
the best of my knowledge.
My commission expires June 17, 1950.

Jane Duane
Notary Public

Subscribed and sworn to before me this 6th day of December, 1948