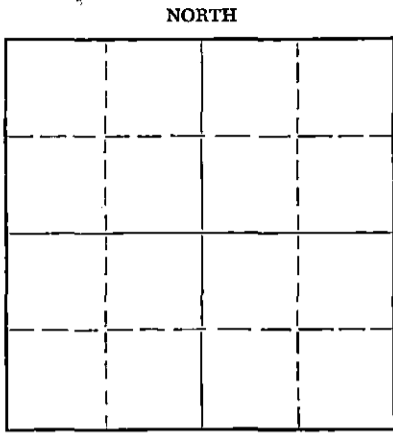


Give All Information Completely
Make Required Affidavit
Mail or Deliver Report to:
Conservation Division
State Corporation Commission
800 Bitting Building
Wichita, Kansas

WELL PLUGGING RECORD



Locate well correctly on above
Section Plat

Stafford County. Sec. 27 Twp. 21 Rge. 12 (E) (W)
Location as "NE/CNW/SW" or footage from lines NE SW NE
Lease Owner Petroleum, Inc.
Lease Name WILSON 'E' Well No. 1
Office Address 311 East Third, Wichita, Kansas
Character of Well (completed as Oil, Gas or Dry Hole) Dry Hole
Date well completed September 27, 1954
Application for plugging filed September 27, 1954
Application for plugging approved September 27, 1954
Plugging commenced September 27, 1954
Plugging completed September 27, 1954
Reason for abandonment of well or producing formation Dry Hole

If a producing well is abandoned, date of last production 19
Was permission obtained from the Conservation Division or its agents before plugging was commenced? Yes

Name of Conservation Agent who supervised plugging of this well Mr. Warren Horner
Producing formation _____ Depth to top _____ Bottom _____ Total Depth of Well 3655 Feet
Show depth and thickness of all water, oil and gas formations.

OIL, GAS OR WATER RECORDS

CASING RECORD

FORMATION	CONTENT	FROM	TO	SIZE	PUT IN	PULLED OUT
				8-5/8"	220'	None

Describe in detail the manner in which the well was plugged, indicating where the mud fluid was placed and the method or methods used in introducing it into the hole. If cement or other plugs were used, state the character of same and depth placed, from _____ feet to _____ feet for each plug set.

Mudded up to 220' and set first wooden plug at 220'.

Placed 1/2 sack hulls on top of plug. Displaced 20 sacks cement through drill pipe on top of hulls.

Mudded up to 35' and set second wooden plug and placed 1/3 sack hulls on top of plug. Filled hole to base of well cellar with 10 sacks cement.

(If additional description is necessary, use BACK of this sheet)

Name of Plugging Contractor Garvey Drilling Company
Address R. R. #2 - Great Bend, Kansas

STATE OF KANSAS, COUNTY OF SEDGWICK, ss.

Karl E. Becker (employee of owner) of the above-described well, being first duly sworn on oath, says: That I have knowledge of the facts, statements, and matters herein contained and the log of the above-described well as filed and that the same are true and correct. So help me God.

(Signature)


Karl E. Becker

311 East Third, Wichita, Kansas
(Address)

SUBSCRIBED AND SWORN to before me this 28th day of September, 1954

Marjorie Bradshaw
Notary Public.

My commission expires 10-27-56



WELL LOG

15.185.00884.0000

COMPANY **Petroleum, Inc.**

SEC. **27 T. 21 R. 12**

FARM **WILSON 'E'**

NO. **1**

LOC. **NE SW NE**

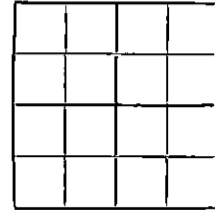
TOTAL DEPTH **3655'**

COUNTY **Stafford County, Ks.**

COMM. **September 17, 1954** COMP. **September 27, 1954**

CONTRACTOR **Carvey Drilling Company**

CASING **8-5/8" @ 220' w/200 sax.**



ELEVATION **1846 RB**

PRODUCTION **D & A**

FIGURES INDICATE BOTTOM OF FORMATIONS

190	Sand
220	Red Rock
360	Red Bed
500	Sand & Shale
625	Shale & Shells
655	Anhydrite
1190	Shale & Shells
2855	Lime & Shale
2915	Lime
3250	Lime & Shale
3524	Lime
3590	Lime & Shale
3655	Lime
3655'	R.T.E.

Tops:

Heebner:	3118 (-1272)
Toronto:	3135 (-1289)
Douglas:	3148 (-1302)
Brown Lime:	3250 (-1404)
Lansing:	3263 (-1417)
Viola Chert:	3524 (-1678)
Simpson:	3553 (-1707)
Arbuckle:	3603 (-1757)

RECEIVED
OCT - 7 1954
REGISTRATION DIVISION
Wichita, Kansas

State of **KANSAS**

County of **SEDGWICK**

SS:

I, **Karl E. Becker**

of **Petroleum, Inc.**

upon oath, state that the above and foregoing is a true and correct copy of the log of the **WILSON 'E' #1** well.

Subscribed and sworn to before me this **5th** day of **October** 19**54**

My Commission Expires: **8-11-58**

PLUGGING
 FOR SEP 27 12 11 23 PM '54
 BOOK PAGE 8 LINE 3

NOTARY PUBLIC