

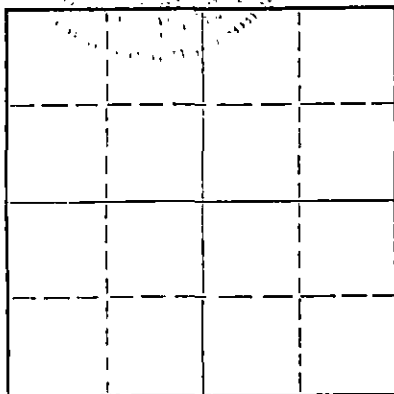
STATE OF KANSAS  
STATE CORPORATION COMMISSION

Form CP-4

WELL PLUGGING RECORD

Give All Information Completely  
Make Required Affidavit  
Mail or Deliver Report to:  
Conservation Division  
State Corporation Commission  
212 No. Market  
Wichita, Kansas 67202

NORTH



Locate well correctly on above  
Section Plat

Stafford County. Sec. 27 Twp. 21S Rge. (E) 12 (W)  
Location as "NE/CNWxSWx" or footage from lines C NE NW NE  
Lease Owner James J. Simmons, d/b/a National Oil Company  
Lease Name Wilson Well No. 1  
Office Address 520 One Twenty Bldg., Wichita, Kansas 67202  
Character of Well (completed as Oil, Gas or Dry Hole) Dry Hole  
Date well completed December 21 1969  
Application for plugging filed Verbal Approval  
Application for plugging approved Verbal Approval  
Plugging commenced December 21 1969  
Plugging completed December 21 1969  
Reason for abandonment of well or producing formation \_\_\_\_\_

If a producing well is abandoned, date of last production \_\_\_\_\_ 19\_\_\_\_  
Was permission obtained from the Conservation Division or its agents before plugging was commenced? Yes

Name of Conservation Agent who supervised plugging of this well Ralph J. Warren  
Producing formation \_\_\_\_\_ Depth to top \_\_\_\_\_ Bottom \_\_\_\_\_ Total Depth of Well \_\_\_\_\_ Feet  
Show depth and thickness of all water, oil and gas formations.

OIL, GAS OR WATER RECORDS

CASING RECORD

FORMATION	CONTENT	FROM	TO	SIZE	PUT IN	PULLED OUT
				8 5/8"	249'	None
RECEIVED STATE CORPORATION COMMISSION JAN 5 1969 CONSERVATION DIVISION Wichita, Kansas						
			1-5-69			

Describe in detail the manner in which the well was plugged, indicating where the mud fluid was placed and the method or methods used in introducing it into the hole. If cement or other plugs were used, state the character of same and depth placed, from \_\_\_\_\_ feet to \_\_\_\_\_ feet for each plug set.

Filled hole with heavy rotary mud from 3,680 feet (rotary total depth) to 300 feet. Set bottom plug at 300 feet and cemented with 24 sacks cement. Filled hole with heavy rotary mud to 230 feet. Set plug at 230 feet and cemented with 20 sacks cement. Filled hole with heavy rotary mud to 40 feet. Set plug at 40 feet and cemented to cellar with 10 sacks cement, 2 sacks cement in pathole.  
Plugging operations by Halliburton Pump Truck - Unit No. 6362T10 out of Great Bend, Kansas

(If additional description is necessary, use BACK of this sheet)

Name of Plugging Contractor H-30, Inc.  
Address 200 N. Main St., Wichita, Kansas 67202


STATE OF KANSAS, COUNTY OF SEDGWICK, ss.  
Arlo B. Romer (employee of owner) or (owner or operator) of the above-described well, being first duly sworn on oath, says: That I have knowledge of the facts, statements, and matters herein contained and the log of the above-described well as filed and that the same are true and correct. So help me God.

(Signature) Arlo B. Romer  
200 N. Main, Wichita, Kansas 67202  
(Address)

SUBSCRIBED AND SWORN to before me this 31st day of December, 19 69

My commission expires April 21, 1971

Martha Hartpence  
Martha Hartpence  
Notary Public.



5.185.20241.0000

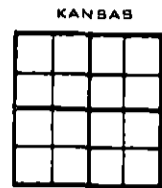
**KANSAS GEOLOGICAL SOCIETY**  
 KANSAS WELL LOG BUREAU - KANSAS WELL SAMPLE BUREAU  
 KANSAS GEOLOGICAL SOCIETY BUILDING  
 508 EAST MURDOCK - WICHITA, KANSAS

COMPANY James J. Simmons, d/b/a  
 National Oil Company  
 FARM Wilson NO. 1

SEC. 27 T. 21S R. 12W  
 LOC. C NE NW NE

TOTAL DEPTH 3,680'  
 COMM. December 15, 1969 COMP. December 22, 1969  
 SHOT OR TREATED  
 CONTRACTOR H-30, Inc.  
 ISSUED

COUNTY Stafford



CASING

20	10			
15	8 5/8"	249'	cemented w/250 sx cement	ELEVATION 1848 KB
12	6			
13	5			PRODUCTION

FIGURES INDICATE BOTTOM OF FORMATIONS

Sand	200
Shale & Red Beds	249
Red Bed	525
Red Bed, Shale & Sand	935
Shale & Shells	1885
Shale, Shells w/Lime Stringers	2000
Shale	2150
Shale & Lime	2525
Lime & Shale	2850
Lime w/Shale	2900
Lime	3000
Lime & Shale	3093
Lime	3605
Lime & Shale	3635
Lime	3680
Rotary Total Depth	3680

**RECEIVED**  
 STATE CORPORATION COMMISSION  
 JAN 5 1969  
 CONSERVATION DIVISION  
 Wichita, Kansas

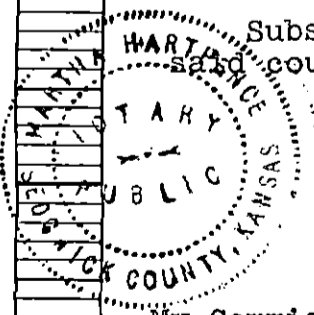
I hereby certify the above and foregoing to be a true and correct log of the above described well as shown by the drilling reports.

H-30, INC.

*Arlo B. Romer*  
 \_\_\_\_\_  
 Arlo B. Romer

STATE OF KANSAS )  
 COUNTY OF SEDGWICK ) SS:

Subscribed and Sworn to before me a Notary Public in and for Sedgewick county and state this 31st day of December, 1969.



*Martha Hartpence*  
 \_\_\_\_\_  
 Martha Hartpence - Notary Public

My Commission Expires:  
 April 21, 1971