

STATE OF KANSAS
STATE CORPORATION COMMISSION

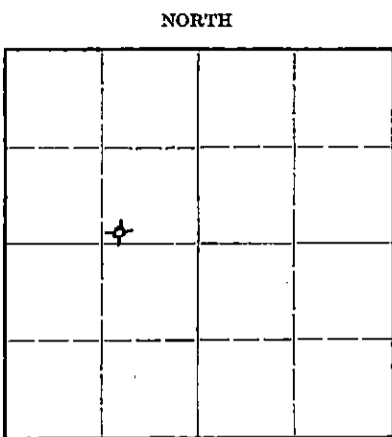
WELL PLUGGING RECORD

OR
FORMATION PLUGGING RECORD

Strike out upper line when reporting plugging of formations.

Give All Information Completely
Make Required Affidavit
Mail or Deliver Report to:
Conservation Division
State Corporation Commission
800 Bistling Building
Wichita, Kansas

Stafford County, Sec. 27 Twp. 21S Rge. 12 (E) (W) X
Location as "NE 1/4 NW 1/4 SW 1/4" or footage from lines SW SE NW
Lease Owner Virginia Drlg Co Inc & J. M. Huber Corp.
Lease Name Fraeman Well No. 1
Office Address 701 Brown Bldg., Wichita 2, Kansas
Character of Well (completed as Oil, Gas or Dry Hole) Dry
Date well completed July 20, 1945 19
Application for plugging filed August 4, 1945 19
Application for plugging approved August 4, 1945 19
Plugging commenced August 8, 1945 19
Plugging completed August 9, 1945 19
Reason for abandonment of well or producing formation



Locate well correctly on above Section Plat

If a producing well is abandoned, date of last production 19
Was permission obtained from the Conservation Division or its agents before plugging was commenced? Yes

Name of Conservation Agent who supervised plugging of this well H. W. Kerr
Producing formation Depth to top Bottom Total Depth of Well 3673 Feet
Show depth and thickness of all water, oil and gas formations.

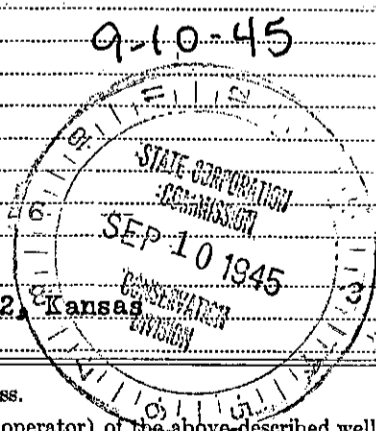

OIL, GAS OR WATER RECORDS

CASING RECORD

Formation	Content	From	To	Size	Put In	Pulled Out
				8 5/8	292	none
				5 1/2	3650	1766' 11"

Describe in detail the manner in which the well was plugged, indicating where the mud fluid was placed and the method or methods used in introducing it into the hold. If cement or other plugs were used, state the character of same and depth placed, from feet to feet for each plug set.

Mudded hole to 250'. Set rock bridge and run
15 sx cement @ 250'. Mudded hole to 20'. Run
10 sx cement to top of surface pipe.



(If additional description is necessary, use BACK of this sheet)
Correspondence regarding this well should be addressed to Virginia Drilling Co. Inc.
Address 701 Brown Bldg., Wichita 2, Kansas

STATE OF Kansas, COUNTY OF Sedgwick, ss.
S. A. Murphy (employee of owner) or (owner or operator) of the above-described well,
being first duly sworn on oath, says: That I have knowledge of the facts, statements, and matters herein contained and the log of the above-described well as filed and that the same are true and correct. So help me God.

(Signature) S. A. Murphy
701 Brown Bldg., Wichita 2, Kansas
(Address)

SUBSCRIBED AND SWORN to before me this 8th day of September, 1945.
My commission expires Feb. 5, 1949.
Notary Public.

Freeman # 1 C SW/4 SE/4 NW/4 Stafford County, Kansas
 Company - Virginia Drlg. Co. Inc. & J. M. Huber Corp.
 Contractor - Virginia Drlg. Co. Inc.
 Commenced - 5-9-45
 Completed - 7-20-45
 T. D. - 3673
 Elevation - 1853
 Dry Hole

FORMATION	DEPTH
Soil & sand	0- 210
Shale & Shells	210- 300
Red Shale & Shells	300- 615
Red Bed & Shale	615-657
Anhydrite	657- 669
Shale-Shells	669-1144
Salt & Shells	1144-1225
Salt & Shale	1225-1458
Lime	1458-1790
Lime Broken	1790-1905
Lime	1905-2135
Lime-Shale	2135-2300
Shale-Lime	2300-2400
Shale & Shells	2400-2495
Shale-Lime	2490-2625
Lime Broken	2625-2755
Lime Hard	2755-2755
Lime Broken	2755-2844
Lime	2844-2985
Broken Lime	2985-3070
Lime	3070-3125
Lime Hard	3125-3180
Lime-Shale	3180-3265
Lime	3265-3335
Top K.C.	-3270
Lime&Shale	3335-3400
Lime	3400-3415
Lime & Shale	3415-3480
Lime Shale Chert	3480-3550
Chert	-3542
Top Conglomerate	-3544
Lime	3550-3565
Shale	3565-3618
Top Simpson	-3566
Arbuckle	3618-3623
Top Top Arbuckle	-3619
Total Depth	-3673

Run to 292' of 8 5/8" surface casing
 Perforate 36 holes in 5 1/2" casing at 3619-2628
 Perforate 24 holes 3405-3413
 Acidized:
 6/14/45 - 500 gal.
 6/19/45 - 500 gal.
 7/7/45 - 250 gal.
 7/19/45 - 1000 gal.

Run & Set 5 1/2" O.D. casing at 3619

Now comes S. A. Murphy, who states he is familiar with the drilling of oil and gas wells, and says he knows of his own knowledge the Freeman # 1 - C SW/4 SE/4 NW/4 Sec. 27-21S-12W Stafford County, Kansas was drilled to a total depth of 3673 feet. Same being plugged and abandoned.

S. A. Murphy
 S. A. Murphy

subscribed and sworn to before me this 24th day of July, 1945

Marlee Austin
 Notary Public

My commission expires Feb. 5, 1949.

27 21 12W
 23 21