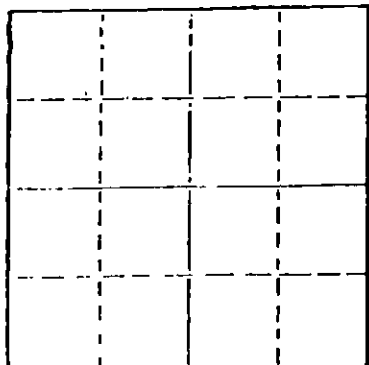


STATE OF KANSAS  
STATE CORPORATION COMMISSION

WELL PLUGGING RECORD

Give All Information Completely  
Make Required Affidavit  
Mail or Deliver Report to  
Conservation Division  
State Corporation Comm.  
245 North Water  
Wichita, KS 67202

Stafford County, Sec. 18 Twp. 21 Rge. 12 E/W  
Location as "NE/CNW $\frac{1}{4}$ SW $\frac{1}{4}$ " or footage from lines  
C. W $\frac{1}{4}$  SE SW  
Lease Owner L.D. Davis  
Lease Name WELSH Well No. 1  
Office Address P. O. Box 324 Great Bend, Kansas 67530  
Character of Well (Completed as Oil, Gas or Dry Hole)  
dry hole  
Date Well completed April 13 19 81  
Application for plugging filed April 13 19 81  
Application for plugging approved April 13 19 81  
Plugging commenced 7:00 A.M. April 13 19 81  
Plugging completed 8:00 A.M. April 13 19 81  
Reason for abandonment of well or producing formation \_\_\_\_\_



Locate well correctly on above Section Plat

If a producing well is abandoned, date of last production 19

Was permission obtained from the Conservation Division or its agents before plugging was commenced? yes

Name of Conservation Agent who supervised plugging of this well Morris Leslie, Nashville  
Producing formation \_\_\_\_\_ Depth to top \_\_\_\_\_ Bottom \_\_\_\_\_ Total Depth of Well 3616'  
Show depth and thickness of all water, oil and gas formations.

OIL, GAS OR WATER RECORDS

CASING RECORD

FORMATION	CONTENT	FROM	TO	SIZE	PUT IN	PULLED OUT

Describe in detail the manner in which the well was plugged, indicating where the mud fluid was placed and the method or methods used in introducing it into the hold. If cement or other plugs were used, state the character of same and depth placed, from \_\_\_\_\_ feet to \_\_\_\_\_ feet for each plug set.

520' W/50 sx.  
290' W/40 sx.  
40' W/10 sx.  
10 sacks in rat hole.

(If additional description is necessary, use BACK of this sheet)

Name of Plugging Contractor \_\_\_\_\_

STATE OF Kansas COUNTY OF Barton, ss.  
Don Popp (employee of owner) or (owner/lessor)

of the above-described well, being first duly sworn on oath, says: That I have knowledge of the facts, statements, and matters herein contained and the log of the above-described well as filed and that the same are true and correct. So help me God.

(Signature) Don Popp  
Don Popp Hobbsington, Kans.  
(Address)

SUBSCRIBED AND SWORN TO before me this 14th day of April, 1981

Bessie M. Dewerff  
Bessie M. Dewerff Notary Public.

My commission expires 5-20-81

BESSIE M. DEWERFF  
STATE NOTARY PUBLIC  
BARTON COUNTY, KANSAS  
MY APPT. EXP. 5-20-81

4-29-81 RECEIVED  
STATE CORPORATION COMMISSION  
APR 29 1981  
CONSERVATION DIVISION  
Wichita, Kansas

DRILLERS WELL LOG

L. D. DRILLING, INC. - CONTRACTOR

L. D. DAVIS - OPERATOR

WELSH # 1  
 C W $\frac{1}{2}$  SE SW  
 Sec. 18-21-12  
 Stafford County, Ks.

ELEV. 1864 K.B.  
 T. D. 3616'

COMMENCED: 4-7-81  
 COMPLETED: 4-13-81

CASING:

8 5/8" set at 298'  
 W/280 sx. 50/50 Pozmix, 2% Gel, 3% CC

<u>FORMATION</u>	<u>DEPTH</u>
Sand & Shale	0 - 299
Red Bed	299 - 694
Anhy.	694 - 718
Shale & Shells	718 - 1375
Shale	1375 - 1450
Lime & Shale	1450 - 3616


FORMATION TOPS (LOG)

Topeka	2844
Heebner	3127
Toronto	3149
Douglas	3167
Brown Lime	3255
Lansing K/C	3274
Base K/C	3500
Cong.	3504
Simp. Shale	3508
Log T.D.	3616

STATE OF KANSAS            }  
 COUNTY OF BARTON        } ss


I certify that this is a true and correct copy of the above log to the best of my knowledge.

L. D. DRILLING, INC.

  
 Don Popp

Sworn to and subscribed before me this 28th day of April, 1981.

My appointment expires: 5-20-81

  
 Bessie M. DeWerff, Notary Public

BESSIE M. DEWERFF STATE NOTARY PUBLIC BARTON COUNTY, KANSAS MY APPT. EXP. 5-20-81
--

RECEIVED  
 STATE CORPORATION COMMISSION  
 APR 29 1981  
 CONSERVATION DIVISION  
 Wichita, Kansas