


STATE OF KANSAS
STATE CORPORATION COMMISSION

WELL PLUGGING RECORD

Give All Information Completely
Make Required Affidavit
Mail or Deliver Report to:
Conservation Division
State Corporation Commission
212 No. Market
Wichita, Kansas

Stafford County. Sec. 18 Twp. 21 Rge. 12 ~~(E)~~ (W)
Location as "NE/CNW/SW" or footage from lines SW NE NW
Lease Owner L. K. Parrish
Lease Name Christiansen Well No. 3
Office Address 714 Fourth National Bank Bldg., Wichita, Kansas
Character of Well (completed as Oil, Gas or Dry Hole) Dry Hole
Date well completed Nov 22 1967
Application for plugging filed Nov 22 1967
Application for plugging approved Nov 22 1967
Plugging commenced Nov 22 1967
Plugging completed Nov 22 1967
Reason for abandonment of well or producing formation Dry Hole



Locate well correctly on above
Section Flat

If a producing well is abandoned, date of last production 19
Was permission obtained from the Conservation Division or its agents before plugging was commenced? Yes

Name of Conservation Agent who supervised plugging of this well Archie Ewing
Producing formation _____ Depth to top _____ Bottom _____ Total Depth of Well 3630 Feet
Show depth and thickness of all water, oil and gas formations.

OIL, GAS OR WATER RECORDS

CASING RECORD

FORMATION	CONTENT	FROM	TO	SIZE	PUT IN	PULLED OUT

Describe in detail the manner in which the well was plugged, indicating where the mud fluid was placed and the method or methods used in introducing it into the hole. If cement or other plugs were used, state the character of same and depth placed, from _____ feet to _____ feet for each plug set.

Filled Hole with heavy mud to 250'; set plug and hulls and 25 sacks of cement through drill pipe.

Filled hole with mud to 40' and set plug and hulls and 10 sacks of cement.

Put 2 sacks of cement in rat hole.

RECEIVED
STATE CORPORATION COMMISSION
DEC 12 1967
CONSERVATION DIVISION
WICHITA, KANSAS
12-12-67

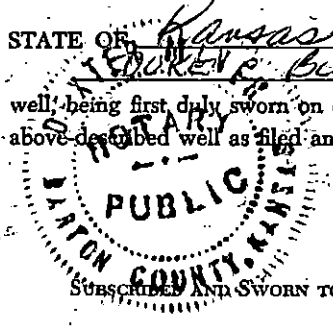
(If additional description is necessary, use BACK of this sheet)
Name of Plugging Contractor Burt Drilling Co.
Address Great Bend, Kansas

STATE OF Kansas, COUNTY OF Barton, ss.
BURT (employee of owner) or (owner or operator) of the above-described well, being first duly sworn on oath, says: That I have knowledge of the facts, statements, and matters herein contained and the log of the above-described well as filed and that the same are true and correct. So help me God.

(Signature) Burt C. Burt
GREAT BEND, KANS. (Address)

Subscribed and sworn to before me this 4th day of DECEMBER, 1967
Deftor Mier

My commission expires OCT. 15, 1971 Notary Public.



L. K. PARRISH
714 Fourth National Bank Bldg.
Wichita, Kansas 67202

Well: Christiansen No. 3
Commenced R.D.: 11-13-67
Completed R.D.: 11-23-67
Total Depth: 3630' D.F.
Casing: Ran 278' of 8 5/8 20# 8rd thrd
New Pipe

Sec.: 18-21-12
Stafford County, Kansas
Elevation:
Initial Prod: D & A
Contractor: BURT DRILLING
COMPANY

Strata	Depth
Sand	0- 201'
Shale	201- 277
Red Bed	277- 420
Shale and Shells	420- 698
Anhydrite	698- 720
Shale and Shells	720-1330
Shale and Lime	1330-1700
Lime w/Shale Streaks	1700-1988
Shale and Lime Streaks	1988-2567
Shale and Lime	2567-2705
Shale w/Lime Streaks	2705-2844
Lime	2844-3125
Heebner	3125-3129
Lime	3129-3159
Douglas	3159-3252
Brown Lime	3252-3269
Lansing Lime	3269-3310
Lime	3310-3456
Lime (BKC)	3456-3485
Shale and Lime	3485-3497
Conglomerate	3497-3553
Arbuckle	3553-3595
Chert	3595-3605
Arbuckle	3605-3630

RECEIVED
STATE CORPORATION COMMISSION
BEG 4 1967
CONSERVATION DIVISION
Wichita, Kansas


I hereby certify that the above is a true and correct log of said well as reflected by daily reports.

BURT DRILLING CO.

Larry A. Reiser

Signed and sworn in my presence this 28th day of November, 1967.

Edwin H. Mauler
Notary Public



My Commission Expires: July 2, 1969