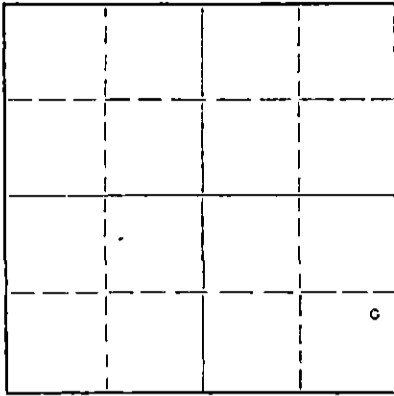


WELL PLUGGING RECORD

Give All Information Completely
Make Required Affidavit
Mail or Deliver Report to:
Conservation Division
State Corporation Commission
211 No. Broadway
Wichita, Kansas

Stafford County. Sec. 16 Twp. 21 Rge. 11 (E) W (W)
Location as "NE/CNW%SW%" or footage from lines NE SE SE
Lease Owner Leo G. Wetherill, Jr.
Lease Name SMITH ESTATE Well No. 21
Office Address 2208 Power & Light Bldg., KC 5, Mo.
Character of Well (completed as Oil, Gas or Dry Hole) Dry & Abandoned
Date well completed 5-11 19 64
Application for plugging filed 5-11 1 19 64
Application for plugging approved 5-11 19 64
Plugging commenced 5-11 19 64
Plugging completed 5-11 19 64
Reason for abandonment of well or producing formation _____

NORTH



Locate well correctly on above
Section Flat

If a producing well is abandoned, date of last production _____ 19 ____
Was permission obtained from the Conservation Division or its agents before plugging was commenced? yes

Name of Conservation Agent who supervised plugging of this well Mr. Archie Elving
Producing formation _____ Depth to top _____ Bottom _____ Total Depth of Well 3469 Feet
Show depth and thickness of all water, oil and gas formations.

OIL, GAS OR WATER RECORDS

CASING RECORD

FORMATION	CONTENT	FROM	TO	SIZE	PUT IN	PULLED OUT

Describe in detail the manner in which the well was plugged, indicating where the mud fluid was placed and the method or methods used in introducing it into the hole. If cement or other plugs were used, state the character of same and depth placed, from _____ feet to _____ feet for each plug set.

Filled hole with heavy mud to 250'; set plug; -1/4 sack hulls
25 sacks/mixed cement through drill pipe;
Filled hole to 40' set plug - 1/4 sack hulls and 10 sacks cement.
Plugged rat hole with 2 sacks cement.

RECEIVED
STATE CORPORATION COMMISSION

MAY 13 1964 5-13-64

CONSERVATION DIVISION
Wichita, Kansas

(If additional description is necessary, use BACK of this sheet)

Name of Plugging Contractor _____
Address _____

STATE OF KANSAS, COUNTY OF STAFFORD, ss.
L. O. Chubb (employee of owner) or (~~owner~~) of the above-described well, being first duly sworn on oath, says: That I have knowledge of the facts, statements, and matters herein contained and the log of the above-described well as filed and that the same are true and correct. So help me God.

(Signature) L. O. Chubb

Box 823, Great Bend, Kansas
(Address)

SUBSCRIBED AND SWORN TO before me this 12th day of May, 19 64.

Clair E. Stinson
Notary Public.

My commission expires June 24, 1967



15.185.11858.0000

W E L L L O G

Date Commenced: May 3rd, 1964
Date Completed: May 11th, 1964

Leo G. Wetherill, Jr.
SMITH ESTATE #21
NE SE SE
Sec. 16-21s-11W
Stafford County, Kansas

0	-	165'	Clay & Sand
165	-	473'	Red Bed
473	-	498'	ANHYDRITE
498	-	670'	Red Bed
670	-	1450'	Shale & Shells
1450	-	2070'	Shale & Lime
2070	-	2700'	Shale & Shells
2700	-	2944'	Lime
2944	-	2974'	Lime & Shale
2974	-	3071'	Shale
3071	-	3089'	Lime & Shale
3089	-	3333'	Lime
3333	-	3408'	Chert & Shale
3408	-	3469'	Dolomite

ELEVATION: 1741 K.B.

FORMATION DATA:


ANHYDRITE	473
HEEBNER	2944
DROWN LIME	3071
LANSING	3089
CONGLOMERATE	3323
ARBUCKLE	3408
RTD	3469

SURFACE CASING: Set 273'
of 8-5/8" at 273' with
325 sacks cement.


A F F I D A V I T

STATE OF KANSAS
COUNTY OF BARTON) ss.

L. O. Chubb of lawful age does swear that the facts and statements
herein contained are true and correct to the best of his knowledge.



Subscribed and Sworn to before me this 12th day of May, 1964.



Clair E. Stinson - NOTARY PUBLIC

My Commission Expires:

June 24, 1967

RECEIVED
STATE CORPORATION COMMISSION

MAY 13 1964

CONSERVATION DIVISION
Wichita, Kansas