

15-185-11695-00-21

STATE OF KANSAS
STATE CORPORATION COMMISSION

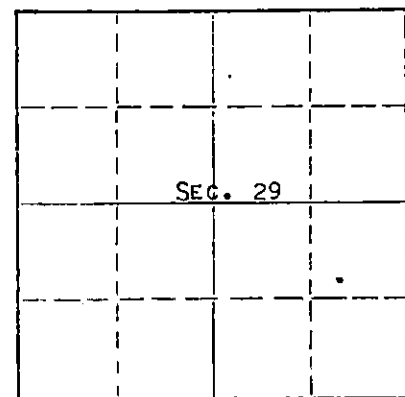
Form CP-4

Give All Information Completely
Make Required Affidavit
Mail or Deliver Report to:
Conservation Division
State Corporation Commission
212 No. Market
Wichita, Kansas 67202

WELL PLUGGING RECORD

STAFFORD County, Sec. 29 Twp. 21s Rge. 14 ~~EX~~ (W)
Location as "NE/CNW/SE" or footage from lines SW NE SE
Lease Owner PETROLEUM, INC.,
Lease Name LINCOLN Well No. 4
Office Address R.R. #2, GREAT BEND, KANSAS
Character of Well (completed as Oil, Gas or Dry Hole) DRY HOLE
Date well completed DECEMBER 21 19 51
Application for plugging filed MAY 16 19 72
Application for plugging approved MAY 17 19 72
Plugging commenced MAY 17 19 72
Plugging completed MAY 17 19 72
Reason for abandonment of well or producing formation NO COMMERCIAL ZONE

If a producing well is abandoned, date of last production NONE 19
Was permission obtained from the Conservation Division or its agents before plugging was commenced? YES



Locate well correctly on above Section Plat

Name of Conservation Agent who supervised plugging of this well G. R. BIBERSTEIN
Producing formation _____ Depth to top _____ Bottom _____ Total Depth of Well 3806 Feet
Show depth and thickness of all water, oil and gas formations.

OIL, GAS OR WATER RECORDS

CASING RECORD

FORMATION	CONTENT	FROM	TO	SIZE	PUT IN	PULLED OUT
				8-5/8"	252'	NONE
				5-1/2"	3805'	NONE

Describe in detail the manner in which the well was plugged, indicating where the mud fluid was placed and the method or methods used in introducing it into the hole. If cement or other plugs were used, state the character of same and depth placed, from _____ feet to _____ feet for each plug set.

SQUEEZED WELL DOWN 5 1/2" CASING WITH 1 SACK HULLS, 7 SACKS GEL, 50 SACKS CEMENT.
SQUEEZED DOWN 8-5/8" CASING WITH 1 SACK HULLS AND 7 SACKS GEL, 50 SACKS CEMENT.
CEMENT DRIFTED DOWN 5 1/2" CASING. GLOBE OILWELL CEMENTING, INC., SQUEEZED 30 SACKS
CEMENT DOWN 5 1/2" CASING TO BASE OF WELL CELLAR. CUT 5 1/2" CASING AND 8-5/8" CASING
5' BELOW SURFACE AND WELDED CAP OVER 8-5/8" CASING.

RECEIVED
STATE CORPORATION COMMISSION

AUG 25 1972

CONSERVATION DIVISION
Wichita, Kansas

(If additional description is necessary, use BACK of this sheet)

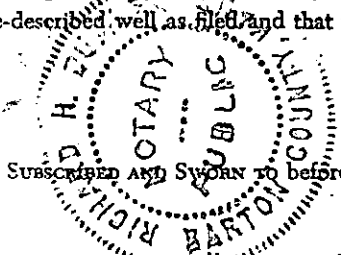
Name of Plugging Contractor ROCKHOLD ENGINEERING, INC.,
Address Box 698, GREAT BEND, KANSAS

STATE OF KANSAS, COUNTY OF BARTON, ss.
MONTE CHADD, DIST. PROD. SUPT. (employee of owner) or (owner or operator) of the above-described well, being first duly sworn on oath, says: That I have knowledge of the facts, statements, and matters herein contained and the log of the above-described well as filed and that the same are true and correct. So help me God. MONTE CHADD, DIST. PROD. SUPT.

(Signature)

R.R. #2, GREAT BEND, KANSAS
(Address)

Subscribed and sworn to before me this 24 day of AUGUST, 19 72



My commission expires MAY 28, 1973

Notary Public.

WELL LOG BUREAU--KANSAS GEOLOGICAL SOCIETY
508 East Murdock, Wichita, Kansas

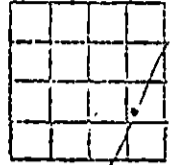
COPY

Company- PETROLEUM, INC.
Farm- Lincoln No. 4

SEC. 29 T. 21 R. 14W
SW NE SE

Total Depth. 3806
Comm. 11-21-51 Camp. 12-3-51
Shot or Treated.
Contractor. Garvey Oil
Issued. 1-19-52

County Stafford
KANSAS



CASING:
8 5/8" 252' com. w/175 sx.
5 1/2" 3805' com. w/125 sx.

Elevation. 1949

Production. Dry

Figures indicate Bottom of Formations.

shale	40
s nd	160
shale & sand	215
shale & shells	322
sand	410
red bed	866
anhyd.	890
shale & shells	1725
lime & shale	2610
shale & shells	2738
lime & shale	3230
lime	3355
shale & lime	3408
shale	3419
lime	3650
lime & shale	3710
chert	3751
shale	3784
shale & lime	3802
lime-	3808 RTD
Total Depth	

Tops:		Scout Tops:	
Heebner	3301	Congl.	3704
Brown lime	3419	Viola	3710
Lansing	3428	Simpson	3751
Arbuckle	3802		

D.S.T. # 1 3546-62 open 1 hr.,
rec 30' mud, 730# BHP.
D.S.T. # 2 3568-3602, open 1 hr., rec.
50' slightly oil cut mud, 1150# BHP.
D.S.T. # 3 3614-35, open 30 mins., rec.
5' mud, 0# BHP.

RECEIVED
STATE CORPORATION COMMISSION

AUG 25 1972

CONSERVATION DIVISION
Wichita, Kansas