

STATE OF KANSAS  
STATE CORPORATION COMMISSION

Form CP-4

WELL PLUGGING RECORD

Give All Information Completely  
Make Required Affidavit  
Mail or Deliver Report to:  
Conservation Division  
State Corporation Commission  
P. O. Box 17027  
Wichita, Kansas 67217  
NORTH

Pawnee County, Sec. 27 Twp. 21 Rge. 16 (E) (W) x

Location as "NE/CNW/SW" or footage from lines SW SE SW

Lease Owner A. L. Abercrombie Inc.

Lease Name Morris Well No. #1

Office Address 801 Union Center Wichita, Kansas

Character of Well (completed as Oil, Gas or Dry Hole) \_\_\_\_\_

Date well completed \_\_\_\_\_ 19\_\_\_\_

Application for plugging filed \_\_\_\_\_ 19\_\_\_\_

Application for plugging approved 2-28-72 19\_\_\_\_

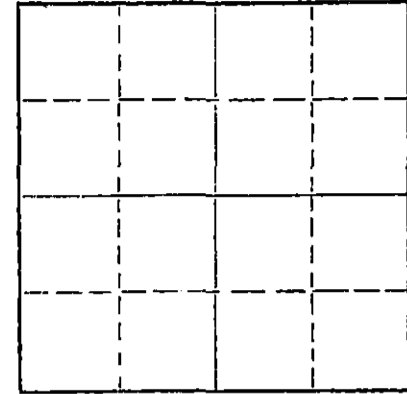
Plugging commenced 3-14-72 19\_\_\_\_

Plugging completed 3-16-72 19\_\_\_\_

Reason for abandonment of well or producing formation \_\_\_\_\_

If a producing well is abandoned, date of last production \_\_\_\_\_ 19\_\_\_\_

Was permission obtained from the Conservation Division or its agents before plugging was commenced? \_\_\_\_\_



Locate well correctly on above Section Plat

Name of Conservation Agent who supervised plugging of this well Leo Massey

Producing formation \_\_\_\_\_ Depth to top \_\_\_\_\_ Bottom \_\_\_\_\_ Total Depth of Well 3863' Feet

Show depth and thickness of all water, oil and gas formations.

OIL, GAS OR WATER RECORDS

CASING RECORD

FORMATION	CONTENT	FROM	TO	SIZE	PUT IN	PULLED OUT
				5 1/2"	3844 1/2'	2413.28'
				8 5/8"	945'	

Describe in detail the manner in which the well was plugged, indicating where the mud fluid was placed and the method or methods used in introducing it into the hole. If cement or other plugs were used, state the character of same and depth placed, from \_\_\_\_\_ feet to \_\_\_\_\_ feet for each plug set.

Made bottom hole plug back with sand to 3825'. Mixed and ran 5 sacks cement thru dump bailer.

Mudded hole to 375' - set 25' rock bridge. Filled hole with 5 yards ready-mix from 350' to base of cellar.

RECEIVED  
STATE CORPORATION COMMISSION  
MAR 20 1972  
CONSERVATION DIVISION  
Wichita, Kansas

(If additional description is necessary, use BACK of this sheet)

Name of Plugging Contractor Southwest Casing Pulling Co.

Address Box 364 Great Bend, Kansas

STATE OF Kansas, COUNTY OF Barton, ss.


Southwest Casing Pulling Co. (employee of owner) or (owner or operator) of the above-described well, being first duly sworn on oath, says: That I have knowledge of the facts, statements, and matters herein contained and the log of the above-described well as filed and that the same are true and correct. So help me God.

(Signature) W. C. Sprices Sec

Box 364 Great Bend, Kansas  
(Address)


SUBSCRIBED AND SWORN TO before me this 17 day of March, 1972

My commission expires October 1972



Sidney D. Miller  
Notary Public.

THE CARL TODD DRILLING COMPANY  
404 KEN Building  
Wichita, Kansas



MUSGROVE PETROLEUM CORPORATION, et al  
#1 Morris  
SW 22 S7 Sec. 27-21S-16E  
Pawnee County, Kansas

COMMENCED: December 17, 1952  
COMPLETED: December 31, 1952

ELEVATION: 1988 D.F.

0 - 120	Sand, gravel, clay
120 - 150	Shale
150 - 190	Shale and shells
190 - 370	Shale and shells
370 - 426	Shale
426 - 526	Sand
526 - 615	Sand and red bed
615 - 740	Red bed and shells (iron stks)
740 - 845	Red bed and shells
845 - 930	Red bed
930 - 945	Red bed and shells
945 - 980	Anhydrite
980 - 1250	Red bed, shale and shells
1250 - 1500	Shale and shells
1500 - 1860	Shale and lime
1860 - 1910	Shale and lime
1910 - 1965	Lime (sandy)
1965 - 2060	Lime and shale
2060 - 2220	Lime and shale
2220 - 2330	Lime and shale
2330 - 2470	Lime and shale
2470 - 2655	Lime and shale
2655 - 2815	Lime and shale
2815 - 2890	Shale and lime
2890 - 2925	Lime and shale
2925 - 3030	Lime and shale
3030 - 3130	Lime and shale
3130 - 3215	Lime and shale
3215 - 3218	Lime and shale
3218 - 3295	Lime and shale
3295 - 3350	Lime
3350 - 3415	Lime and shale
3415 - 3470	Lime and shale
3470 - 3520	Lime and shale
3520 - 3535	Lime
3535 - 3550	Lime
3550 - 3620	Lime
3620 - 3690	Lime
3690 - 3755	Lime
3755 - 3805	Lime and shale
3805 - 3843	Lime
3843 - 3846	Arbuckle
3846	Rotary Total Depth

CASING RECORD:

8-5/8" 20# set at 945' with  
450 sacks;

5-1/2" OD 11# J-55 set at 3846'  
with 150 sacks.

RECEIVED  
STATE CORPORATION COMMISSION  
FEB 28 1972  
CONSERVATION DIVISION  
Wichita, Kansas

I, J. B. Sealey, do hereby certify that  
the above log is correct to the best of  
my knowledge and belief.

*J. B. Sealey*