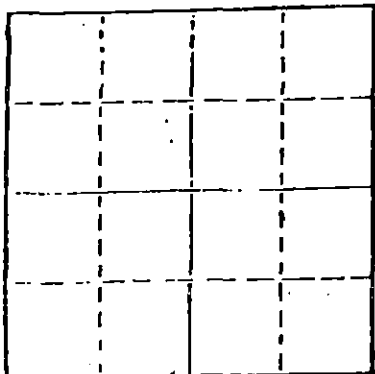


STATE OF KANSAS
STATE CORPORATION COMMISSION

WELL PLUGGING RECORD

Give All Information Completely
Make Required Affidavit
Mail or Deliver Report to
Conservation Division
State Corporation Comm.
245 North Water
Wichita, KS 67202

The Pluggers County. Sec. 5 Twp. 318 Rge. 5W E/W
Location as "NE/CNW/SW" or footage from lines
DW - SE - NW
Lease Owner Don Ash
Lease Name Eather Lindholm Well No. 1
Office Address 8108 E. Dickert - Wichita, KS 67202
Character of Well (Completed as Oil, Gas or Dry Hole) Dry hole



Locate well correctly on above
Section Plot

Date Well completed 7/8 1979
Application for plugging filed 7/8 1979
Application for plugging approved 7/8 1979
Plugging commenced 7/8 1979
Plugging completed 7/8 1979
Reason for abandonment of well or producing formation Dry hole

If a producing well is abandoned, date of last production 19

Was permission obtained from the Conservation Division or its agents before plugging was commenced? Yes

Name of Conservation Agent who supervised plugging of this well Arthur J. Jansen
Producing formation _____ Depth to top _____ Bottom _____ Total Depth of Well 3400
Show depth and thickness of all water, oil and gas formations.

OIL, GAS OR WATER RECORDS

CASING RECORD

FORMATION	CONTENT	FROM	TO	SIZE	PUT IN	PULLED OUT
				8 7/8"	197.50'	None
				annulated		
				Cement		

Describe in detail the manner in which the well was plugged, indicating where the mud fluid was placed and the method or methods used in introducing it into the hold. If cement or other plugs were used, state the character of same and depth placed, from _____ feet to _____ feet for each plug set.

1st plug 190' 25 sacks cement
2nd plug 40' 10 sacks cement (with solid bridge)
3 sacks cement. Rat hole
2 sacks ✓ Mosaic hole


STATE RECEIVED
CORPORATION COMMISSION
JUL 23 1979
CONSERVATION DIVISION
Wichita, Kansas

(If additional description is necessary, use BACK of this sheet)

Name of Plugging Contractor Dr. H. Drilling, Division (Kansas Mineral Group)

STATE OF Kansas COUNTY OF Sedgewick, ss. Betty Philo (employee of owner) or (owner or operator) Contractor
of the above-described well, being first duly sworn on oath, says: That I have knowledge of the facts, statements, and matters herein contained and the log of the above-described well as filed and that the same are true and correct. So help me God.

(Signature) Betty Philo
East Side Inn. Center Suite 570 Wichita, KS 67201
(Address)



My Commission expires _____
Observed and sworn to before me this 2nd day of July, 1983
Rowena R. Moore
Notary Public.

KANSAS

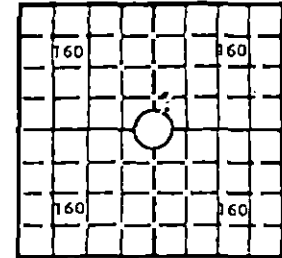
WELL COMPLETION REPORT AND DRILLER'S LOG

S. 5 T. 21S R. 5W E W

Loc. SW-SW-NW

County McPherson

640 Acres
N



Elev.: Gr. _____

DF _____ KB _____

API No. 15 - 113 - 20,646-0000
County Number

Operator
Don Ash

Address
8108 E. Gilbert Wichita, KS 67202

Well No. # 1 Lease Name Lindholm Esther

Footage Location
feet from (N) (S) line feet from (E) (W) line

Principal Contractor B & N Drilling Geologist Dave Williams

Spud Date 6/25/79 Date Completed 7/1/79 Total Depth 3400 P.B.T.D. 3400

Directional Deviation Oil and/or Gas Purchaser

CASING RECORD

Report of all strings set — surface, intermediate, production, etc.

Purpose of string	Size hole drilled	Size casing set (in O.D.)	Weight lbs/ft.	Setting depth	Type cement	Sacks	Type and percent additives
SURFACE	12 1/4	8 5/8	197.50	203KB	Common	150	3%cc 2% gel
PRODUCTION							

LINER RECORD

PERFORATION RECORD

Top, ft.	Bottom, ft.	Sacks cement	Shots per ft.	Size & type	Depth interval

Size	Setting depth	Packer set at

ACID, FRACTURE, SHOT, CEMENT SQUEEZE RECORD

Amount and kind of material used	Depth interval treated

INITIAL PRODUCTION

Date of first production	Producing method (flowing, pumping, gas lift, etc.)			
RATE OF PRODUCTION PER 24 HOURS	Oil bbls.	Gas MCF	Water bbls.	Gas-oil ratio CFPB
Disposition of gas (vented, used on lease or sold)			Producing interval (s)	

RECEIVED
STATE CORPORATION COMMISSION
JUL 23 1979
CONSERVATION DIVISION
Wichita, Kansas

INSTRUCTIONS: As provided in KCC Rule 82-2-125, within 90 days after completion of a well, one completed copy of this Drillers Log shall be transmitted to the State Geological Survey of Kansas, 4150 Monroe Street, Wichita, Kansas 67209. Copies of this form are available from the Conservation Division, State Corporation Commission, 245 No. Water, Wichita, Kansas 67202. Phone AC 316-522-2206. If confidential custody is desired, please note Rule 82-2-125. Drillers Logs will be on open file in the Oil and Gas Division, State Geological Survey of Kansas, Lawrence, Kansas 66044.

DESIGNATE TYPE OF COMP.: OIL, GAS,
DRY HOLE, SWDW, ETC.:

Operator

Don Ash

15.113.20646.0000

Well No.

1

Lease Name

Lindholm

S 5 T 21 S R 5 W E W

WELL LOG

Show all important zones of porosity and contents thereof; cored intervals, and all drill-stem tests, including depth interval tested, cushion used, time tool open, flowing and shut-in pressures, and recoveries.

SHOW GEOLOGICAL MARKERS, LOGS RUN, OR OTHER DESCRIPTIVE INFORMATION.

FORMATION DESCRIPTION, CONTENTS, ETC.	TOP	BOTTOM	NAME	DEPTH
Top Soil	0	15		
Shale	15	212		
Shale	212	640		
Shale & Lime	640	970		
Shale & Lime	970	1265		
Shale & Lime	1265	1525		
Shale & Lime	1525	1860		
Shale & Lime	1860	2130		
Lime & Shale	2130	2304		
Lime & Shale	2304	2500		
Lime & Shale	2500	2694		
Lime & Shale	2694	2860		
Lime & Shale	2860	2990		
Lime & Shale	2990	3132		
Lime & Shale	3132	3195		
Lime	3195	3277		
Lime	3277	3376		
Lime	3376	3400		

USE ADDITIONAL SHEETS, IF NECESSARY, TO COMPLETE WELL RECORD.

Date Received -

Signature

Title

Date