

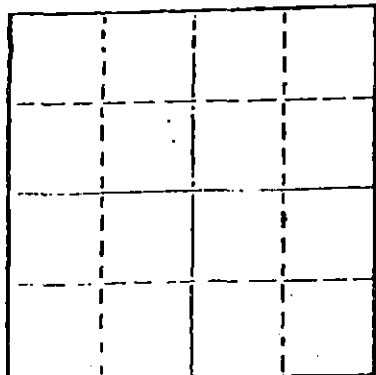
STATE OF KANSAS  
STATE CORPORATION COMMISSION

WELL PLUGGING RECORD

Give All Information Completely  
Make Required Affidavit  
Mail or Deliver Report to  
Conservation Division  
State Corporation Comm.  
245 North Water  
Wichita, KS 67202

The Phosors County. Sec. 5 Twp. 218 Rge. 5W E/W  
Location as "NE/CNW $\frac{1}{4}$ SW $\frac{1}{4}$ " or footage from lines NW-NF-SW

Lease Owner Don Phelps  
Lease Name James Peterson Well No. 1  
Office Address 8108 E. Wilbur - Wichita, KS 67207  
Character of Well (Completed as Oil, Gas or Dry Hole) Dry Hole



Locate well correctly on above  
Section Plot

Date Well completed 6/25 1979  
Application for plugging filed 6/25 1979  
Application for plugging approved 6/25 1979  
Plugging commenced 6/25 1979  
Plugging completed 6/25 1979  
Reason for abandonment of well or producing formation Dry Hole

If a producing well is abandoned, date of last production 19

Was permission obtained from the Conservation Division or its agents before plugging was commenced? Yes

Name of Conservation Agent who supervised plugging of this well Albert Jordan  
Producing formation \_\_\_\_\_ Depth to top \_\_\_\_\_ Bottom \_\_\_\_\_ Total Depth of Well 3380'  
Show depth and thickness of all water, oil and gas formations.

OIL, GAS OR WATER RECORDS

CASING RECORD

FORMATION	CONTENT	FROM	TO	SIZE	PUT IN	PULLED OUT
				<u>8 5/8</u>	<u>200</u> <u>Cement</u>	<u>None</u>

Describe in detail the manner in which the well was plugged, indicating where the mud fluid was placed and the method or methods used in introducing it into the hold. If cement or other plugs were used, state the character of same and depth placed, from \_\_\_\_\_ feet to \_\_\_\_\_ feet for each plug set.

2 sacks cement in rat & mouse hole  
Plugged 190' - 25 sacks cement  
solid bridge plug - 40' 10 sacks cement

RECEIVED  
STATE CORPORATION COMMISSION

JUL - 5 1979

CONSERVATION DIVISION  
Wichita, Kansas

(If additional description is necessary, use BACK of this sheet)


Name of Plugging Contractor Be N Drilling, Division Benson Mineral Group, Inc.

STATE OF Kansas COUNTY OF SeDgwick, ss. Betty E. Philo (employee of ~~owner~~ or (owner or operator) contractor)  
of the above-described well, being first duly sworn on oath, says: That I have knowledge of the facts, statements, and matters herein contained and the log of the above-described well as filed and that the same are true and correct. So help me God.

(Signature) Betty E. Philo  
East Side Fed. Center - Suite 570  
(Address)

SUBSCRIBED AND SWORN TO before me this 25 day of June, 19

My commission expires January 19, 1983



Virginia Anne Grant  
Notary Public.

**KANSAS DRILLERS LOG**

S. 5 T. 21S R. 5W E  
W

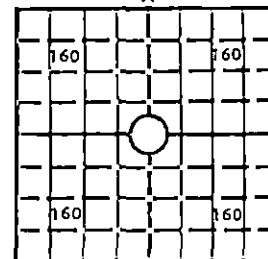
API No. 15 — McPherson —  
County Number

Loc. NW-NE-SW  
County McPherson

Operator  
Don Ash

640 Acres  
N

Address  
8108 E Gilbert Wichita, KS 67202



Well No. # 1 Lease Name J. Peterson

Footage Location  
feet from (N) (S) line feet from (E) (W) line

Principal Contractor Geologist

Spud Date 6/17/79 Total Depth 3380 P.B.T.D.

Elev.: Gr. \_\_\_\_\_

Date Completed 6/25/79 Oil Purchaser \_\_\_\_\_

DF \_\_\_\_\_ KB \_\_\_\_\_

**CASING RECORD**

Report of all strings set — surface, intermediate, production, etc.

Purpose of string	Size hole drilled	Size casing set (in O.D.)	Weight lbs/ft.	Setting depth	Type cement	Sacks	Type and percent additives
SURFACE	12 1/4	8 5/8	24#	206	Common	150	2% gel 3% cc
PRODUCTION	7 7/8						

**LINER RECORD**

**PERFORATION RECORD**

Top, ft.	Bottom, ft.	Sacks cement	Shots per ft.	Size & type	Depth interval

Size	Setting depth	Packer set at

**ACID, FRACTURE, SHOT, CEMENT SQUEEZE RECORD**

Amount and kind of material used	Depth interval treated

RECEIVED  
STATE CORPORATION COMMISSION

JUL - 5 1979

**INITIAL PRODUCTION**

CONSERVATION DIVISION  
Wichita, Kansas

Date of first production Producing method (flowing, pumping, gas lift, etc.)

RATE OF PRODUCTION PER 24 HOURS	Oil bbls.	Gas MCF	Water bbls.	Gas-oil ratio CFPB
---------------------------------	-----------	---------	-------------	--------------------

Disposition of gas (vented, used on lease or sold) Producing interval(s)

INSTRUCTIONS: As provided in KCC Rule 82-2-125, within 90 days after completion of a well, one completed copy of this Drillers Log shall be transmitted to the State Geological Survey of Kansas, 4150 Monroe Street, Wichita, Kansas 67209. Copies of this form are available from the Conservation Division, State Corporation Commission, 3830 So. Meridian (P.O. Box 17027), Wichita, Kansas 66217. Phone AC 316-522-2206. If confidential custody is desired, please note Rule 82-2-125. Drillers Logs will be on open file in the Oil and Gas Division, State Geological Survey of Kansas, Lawrence, Kansas 66044.

15.113.20647.0000

DESIGNATE TYPE OF COMP.: OIL, GAS, DRY HOLE, SWDW, ETC.:

Operator  
Don Ash

Well No.  
# 1

Lease Name  
J. Peterson

S 5 T 21 S R 5 W E

**WELL LOG**

Show all important zones of porosity and contents thereof; cored intervals, and all drill-stem tests, including depth, interval tested, cushion used, time tool open, flowing and shut-in pressures, and recoveries.

SHOW GEOLOGICAL MARKERS, LOGS RUN, OR OTHER DESCRIPTIVE INFORMATION.

FORMATION DESCRIPTION, CONTENTS, ETC.	TOP	BOTTOM	NAME	DEPTH
Sand & Shale	0	214		
Shale & Shells	214	465		
Shale	465	807		
Shale & Lime	807	1020		
Shale & Lime	1020	1265		
Shale & Lime	1265	1460		
Shale & Lime	1460	1620		
Shale & Lime	1620	1874		
Shale & Lime	1874	2110		
Shale & Lime	2110	2302		
Lime & Shale	2302	2434		
Lime & Shale	2434	2545		
Lime & Shale	2545	2562		
Lime & Shale	2562	2758		
Lime & Shale	2758	2851		
Lime & Shale	2851	2967		
Lime & Shale	2967	3044		
Lime	3044	3132		
Lime	3132	3211		
Lime	3211	3288		
Lime	3288	3362		
Lime	3362	3380		

USE ADDITIONAL SHEETS, IF NECESSARY, TO COMPLETE WELL RECORD.

Date Received

Signature

Title

Date