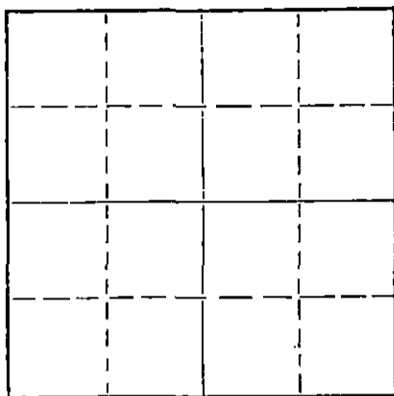


STATE OF KANSAS
STATE CORPORATION COMMISSION

WELL PLUGGING RECORD

Give All Information Completely
Make Required Affidavit
Mail or Deliver Report to:
Conservation Division
State Corporation Commission
212 No. Market
Wichita, Kansas

NORTH



Locate well correctly on above
Section Plat

Stafford County. Sec 8 Twp. 21 Rge. (E) 11(W)
Location as "NE/CNW/SW" or footage from lines NE NE NW
Lease Owner Okmar Oil Company
Lease Name Kasselman "A" Well No. 4
Office Address 1130 Wichita Plaza Bldg.
Character of Well (completed as Oil, Gas or Dry Hole) Dry
Date well completed March 20 19 68
Application for plugging filed March 20 19 68
Application for plugging approved March 20 19 68
Plugging commenced March 20 19 68
Plugging completed March 20 19 68
Reason for abandonment of well or producing formation Dry

If a producing well is abandoned, date of last production 19
Was permission obtained from the Conservation Division or its agents before plugging was commenced? Yes

Name of Conservation Agent who supervised plugging of this well Archie V. Elving
Producing formation _____ Depth to top _____ Bottom _____ Total Depth of Well 3503' Feet
Show depth and thickness of all water, oil and gas formations.

OIL, GAS OR WATER RECORDS

CASING RECORD

FORMATION	CONTENT	FROM	TO	SIZE	PUT IN	PULLED OUT
				8 5/8	250'	

Describe in detail the manner in which the well was plugged, indicating where the mud fluid was placed and the method or methods used in introducing it into the hole. If cement or other plugs were used, state the character of same and depth placed, from _____ feet to _____ feet for each plug set.

Bottom Plug @ 240' with 25 sx
Top Plug @ 40' with 10 sx


RECEIVED
STATE CORPORATION COMMISSION
MAR 25 1968
CONSERVATION DIVISION
Wichita, Kansas

(If additional description is necessary, use BACK of this sheet)
Name of Plugging Contractor Woodman & Iannitti Drilling Company
Address 706 Union National Building

STATE OF KANSAS, COUNTY OF SEDGWICK, ss.
K. T. Woodman (employee of owner) or (owner or operator) of the above-described well, being first duly sworn on oath, says: That I have knowledge of the facts, statements, and matters herein contained and the log of the above-described well as filed and that the same are true and correct. So help me God.

(Signature) K. T. Woodman
706 Union National Building
(Address)

Subscribed and sworn to before me this 22nd day of March, 19 68



My commission expires Feb. 11, 1972
Justina Chamberlain Notary Public.

KANSAS GEOLOGICAL SOCIETY
 KANSAS WELL LOG BUREAU - KANSAS WELL SAMPLE BUREAU
 KANSAS GEOLOGICAL SOCIETY BUILDING
 508 EAST MURDOCK - WICHITA, KANSAS

15.185.20075.0000

COMPANY Okmar Oil Company

SEC. 8 T. 21 R. 11

FARM Kasselman "A" NO. 4

LOC. NE NE NW

TOTAL DEPTH 3503'

COUNTY Stafford

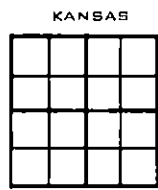
COMM. March 14, 1968

COMP. March 20, 1968

SHOT OR TREATED

CONTRACTOR Woodman & Iannitti Drilling Co.

ISSUED



CASING

20	10	
15	8	5/8" @ 250'
12	6	
13	5	

ELEVATION

PRODUCTION D & A

FIGURES INDICATE BOTTOM OF FORMATIONS

200	Sand
253	Shale & Red Bed
285	Red Bed & Shale
565	Red Bed
595	Anhy
1395	Shale
1635	Lime
1850	Lime
1970	Lime
2300	Lime & Shale
2585	Lime & Shale
2770	Lime & Shale
2850	Lime
2945	Lime
2995	Lime
3115	Lime & Shale
3205	Lime
3253	Lime
3340	Lime
3415	Lime
3490	Lime
3505	Lime

RECEIVED
 STATE CORPORATION COMMISSION
 MAR 25 1968
 CONSERVATION DIVISION
 Wichita, Kansas

I certify the above to be a true and correct copy of the driller's log and the geological tops to the best of my knowledge and belief.

Woodman & Iannitti Drilling Co.

K. T. Woodman
 K. T. Woodman