

STATE OF KANSAS
STATE CORPORATION COMMISSION

Give All Information Completely
Make Required Affidavit
Mail or Deliver Report to:
Conservation Division
State Corporation Commission
212 No. Market
Wichita, Kansas

WELL PLUGGING RECORD

Stafford County, Sec. 8 Twp. 21 Rge. 11 (E) West (W)

Location as "NE/CNW/SW" or footage from lines SW/4 NE/4 SE/4

Lease Owner F. G. Holl

Lease Name ROHAR Well No. 3

Office Address 6427 East Kellogg, Wichita, Kansas

Character of Well (completed as Oil, Gas or Dry Hole) Dry Hole

Date well completed Oct. 24, 19 68

Application for plugging filed " 19 68

Application for plugging approved " 19 68


Plugging commenced Oct. 24 19 68

Plugging completed Oct. 24 19 68

Reason for abandonment of well or producing formation

If a producing well is abandoned, date of last production 19

Was permission obtained from the Conservation Division or its agents before plugging was commenced? yes



Locate well correctly on above Section Plat

Name of Conservation Agent who supervised plugging of this well Mr. Ralph Warren

Producing formation Depth to top Bottom Total Depth of Well 3491 Feet

Show depth and thickness of all water, oil and gas formations.

OIL, GAS OR WATER RECORDS

CASING RECORD

FORMATION	CONTENT	FROM	TO	SIZE	PUT IN	PULLED OUT

Describe in detail the manner in which the well was plugged, indicating where the mud fluid was placed and the method or methods used in introducing it into the hole. If cement or other plugs were used, state the character of same and depth placed, from feet to feet for each plug set.

Hole full with heavy mud.
Spotted cement at 600' with service co. pump truck thru drill pipe with 50 sacks cement.
Come up hole to 240', spotted 25 sacks cement thru drill pipe
Come up hole to 40' - 1/2 sk. hulls, plug, good bridge and 10 sacks cement.
2 sacks cement in rat hole.

RECEIVED
STATE CORPORATION COMMISSION
OCT 28 1968
CONSERVATION DIVISION
Wichita, Kansas

(If additional description is necessary, use BACK of this sheet)

Name of Plugging Contractor
Address

STATE OF Kansas, COUNTY OF Barton, ss.
Larry Curtis (employee of owner) or (owner) of the above-described well, being first duly sworn on oath, says: That I have knowledge of the facts, statements, and matters herein contained and the log of the above-described well as filed and that the same are true and correct. So help me God.

(Signature) Larry Curtis
Box 823 - Great Bend, Ks. 67530
(Address)

SUBSCRIBED AND SWORN TO before me this 24th day of October, 19 68

Hersey M. Wagner
Notary Public.

My commission expires 4-11-70

DRILLERS' WELL LOG

DATE COMMENCED: October 13, 1968
 DATE COMPLETED: October 24, 1968

F. G. Holl
 ROHAR #3
 SW/4 NE/4 SE/4
 Sec. 8-T21s-R11w
 Stafford County, Kansas

0 - 115' Sand
 115 - 210' Surface Clay & Sand
 210 - 250' Red Bed
 250 - 533' Red Bed - Shale
 533 - 555' Anhydrite
 555 - 1050' Shale
 1050 - 1420' Shale & Lime Shells
 1420 - 1780' Shale & Lime
 1780 - 2200' Lime & Shale
 2200 - 2510' Shale & Lime
 2510 - 2712' Lime & Shale
 2712 - 2996' Lime
 2996 - 3000' Shale
 3000 - 3020' Lime
 3020 - 3122' Shale
 3122 - 3126' Lime
 3126 - 3145' Shale
 3145 - 3329' Lime
 3329 - 3460' Shaley Conglomerate
 3460 - 3468' Lime, Chert
 3468 - 3482' Shale
 3482 - 3491' Dolomite

ELEVATION: 1781 K.B.

FORMATION DATA


Anhydrite	533
Heebner	2996
Brown Lime	3122
Kansas City	3145
Shaley Conglomerate	3329
Viola	3460
Simpson Shale	3468
Arbuckle	3482
RTD	3491

SURFACE PIPE: Set 8-5/8"
 used at 249' with 225
 sacks cement.

A F F I D A V I T

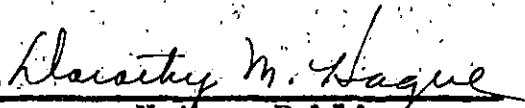
STATE OF KANSAS
 COUNTY OF BARTON § ss.

Lynn O. Duke, of lawful age, does swear that the facts
 and statements herein contained are true and correct to the best
 of his knowledge.



Subscribed and sworn to before me this 25th day of October, 1968.

My Comm. Expires:
4-11-70


 Notary Public

RECEIVED
 STATE CORPORATION COMMISSION
 OCT 28 1968
 CONSERVATION DIVISION
 Wichita, Kansas