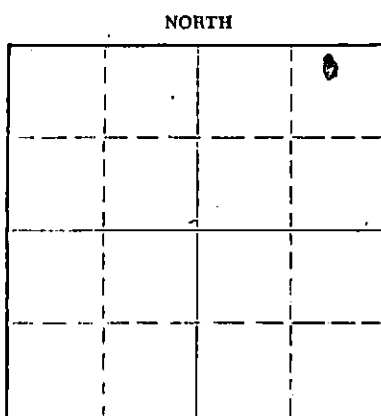


STATE OF KANSAS
STATE CORPORATION COMMISSION

Form CP-4

Give All Information Completely
Make Required Affidavit
Mail or Deliver Report to:
Conservation Division
State Corporation Commission
211 No. Broadway
Wichita, Kansas

WELL PLUGGING RECORD



Locate well correctly on above
Section Plat

Barton County, Sec. 5 Twp. 16 Rge. 13 (E) (W)
Location as "NE/CNW/SE/SW" or footage from lines
Lease Owner Wichita Iron & Metals Corp.
Lease Name Wichita Barton Well No. 5
Office Address Box 13021 - Wichita, Kansas
Character of Well (completed as Oil, Gas or Dry Hole) Oil
Date well completed 6/26/41 19
Application for plugging filed 4/30/68 19
Application for plugging approved 4/30/68 19
Plugging commenced 6-20- 1968
Plugging completed 6-25- 1968
Reason for abandonment of well or producing formation depleted

If a producing well is abandoned, date of last production 19
Was permission obtained from the Conservation Division or its agents before plugging was commenced? Yes

Name of Conservation Agent, who supervised plugging of this well Donald Truman
Producing formation Arkville Depth to top 3340 Bottom 3340 Total Depth of Well 3340 Feet
Show depth and thickness of all water, oil and gas formations.

OIL, GAS OR WATER RECORDS

CASING RECORD

FORMATION	CONTENT	FROM	TO	SIZE	PUT IN	PULLED OUT
				<u>5 1/2</u> <u>8 1/8</u>	<u>3330</u> <u>880</u>	<u>2927</u>

Describe in detail the manner in which the well was plugged, indicating where the mud fluid was placed and the method or methods used in introducing it into the hole. If cement or other plugs were used, state the character of same and depth placed, from feet to feet for each plug set.

Filled with sand from 3340' to 3310' run 5 sacks of cement
Set plug at 370' rock bridge 370' to 350' run 5 yards
of red clay mix from 350' to base of cellar

RECEIVED
STATE CORPORATION COMMISSION
JUL 22 1968
CONSERVATION DIVISION
Wichita, Kansas

Name of Plugging Contractor Gloria & Smith Pipe Pulling Co.
Address Box 156 Ellenwood, Kansas.

STATE OF Kansas COUNTY OF Sedgwick, ss.

Ray Stekoll (employee of owner) or (owner or operator) of the above-described well, being first duly sworn on oath, says: That I have knowledge of the facts, statements, and matters herein contained and the log of the above-described well as filed and that the same are true and correct. So help me God.


(Signature)

Wichita Iron & Metals Corp.
Box 13021 - Wichita, Kansas
(Address)

SUBSCRIBED AND SWORN TO before me this 19th day of July, 1968

My commission expires May 3, 1970

Marguerite H. McMahon
Marguerite H. McMahon Notary Public.



R


DARBY PETRO. CORP.
Bitter No. 5.

15-009-16110-00-00

SEC. 5 T. 16 R. 13W
CNL NE NE

Total Depth: 3360'
Comm. 6-11-41 Comp. 6-26-41
Shot or Treated.
Contractor.
Issued. 7-12-41

County. Barton



CASING:
8" 884'
7" 3352'

Elevation.

Production. Pot. 1968 B.
Deptho.

Figures Indicate Bottom of Formations.

shale & shells	580
red bed & shale	805
shale	877
anhydrite	910
shale & shells	1300
salt	1410
shale	1520
shale & shells	1665
shale & lime	2030
lime	2070
shale	2590
shale & lime	2655
shale	2790
lime	3052
shale	3095
lime	3360
Total Depth.	

Tops: Lansing 3094, *Arbucklo 3352*, *3120-25*, *3169-3210*.
Arbucklo 3352

RUST & Drlg. Comt. 3353

SSFO - 3354

500' OIH - 1 1/4 hrs at 3358

1750' OIH - 2 hrs at 3360

2500' OIH - 3 3/4 hrs

Best pay 3354-60

3000 Gals Acid.