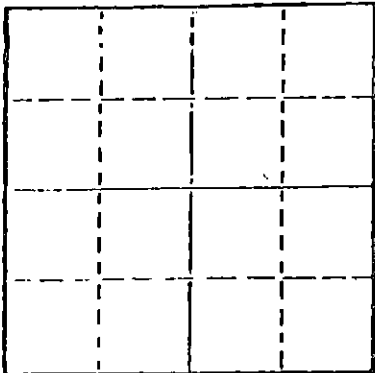


STATE OF KANSAS
STATE CORPORATION COMMISSION

WELL PLUGGING RECORD

Give All Information Completely
Make Required Affidavit
Mail or Deliver Report to
Conservation Division
State Corporation Comm.
245 North Water
Wichita, KS 67202

Barton County, Sec. 5 Twp. 16S Rge. 13W E/W
Location as "NE/CNW $\frac{1}{4}$ SW $\frac{1}{4}$ " or footage from lines
90' N E/2 SW SE
Lease Owner Al Tipton
Lease Name Kosar Well No. 2
Office Address Box 157, Hays, KS 67601
Character of Well (Completed as Oil, Gas or Dry Hole)
Dry hole
Date Well completed 6-30 1979
Application for plugging filed 6-30 1979
Application for plugging approved 6-30 1979
Plugging commenced 6-30 1979
Plugging completed 6-30 1979
Reason for abandonment of well or producing formation
Dry Hole



Locate well correctly on above
Section Plot

If a producing well is abandoned, date of last production
19

Was permission obtained from the Conservation Division or
its agents before plugging was commenced? Yes

Name of Conservation Agent who supervised plugging of this well Marion Schmidt, Hays, KS
Producing formation _____ Depth to top _____ Bottom _____ Total Depth of Well 3392'
Show depth and thickness of all water, oil and gas formations.

OIL, GAS OR WATER RECORDS

CASING RECORD

FORMATION	CONTENT	FROM	TO	SIZE	PUT IN	PULLED OUT
				8 5/8"	248'	NONE

Describe in detail the manner in which the well was plugged, indicating where the mud fluid
was placed and the method or methods used in introducing it into the hold. If cement or other
plugs were used, state the character of same and depth placed, from _____ feet to
_____ feet for each plug set.

50 sks. 480'
25 sks. 240'
10 sks. 40'
2 in rathole - 50-50 Pozmix, 4% Gel
P.D. 12:00 p.m. By Sum Cementing

(If additional description is necessary, use BACK of this form)
Name of Plugging Contractor Allen Drilling Company
P. O. Box 1389, Great Bend, KS 67530

RECEIVED
STATE CORPORATION COMMISSION


JUL 16 1979

7-16-1979

STATE OF Kansas COUNTY OF Barton
Allen Drilling Company (employee of owner) or (owner or operator)

of the above-described well, being first duly sworn on oath, says: That I have knowledge of
the facts, statements, and matters herein contained and the log of the above-described well
as filed and that the same are true and correct. So help me God.

(Signature) Bob Smith
P. O. Box 1389, Great Bend, KS 67530
(Address)



SUBSCRIBED AND SWORN TO before me this 5th day of July, 19 79

Wanda Nichols
Notary Public.

My commission expires 1-28-1980

DRILLER'S WELL LOG

DATE COMMENCED: 6-26-79
DATE COMPLETED: 6-30-79

Al Tipton
Kosar #2
90' N E/2 SW SE Sec. 5-16S-13W.
Barton County, Kansas

ELEVATIONS 1927' K.B.
1932' G.L.

FORMATION DATA

900- 926' Anhydrite
3067-3072' Shale
3072-3088' Lime
3088-3103' Lime
3103-3146' Shale
3146-3342' Lime
3342-3385' Lime
3385-3392' Dolomite
3392' RTD

Anhydrite 900-926
Heebner 3067
Toronto 3088
Douglas 3103
Lansing 3146
Base Lansing 3342
Arbuckle 3385'
RTD 3392'

SURFACE PIPE:

Ran 6 Jts. Used 28# 8 5/8" Casing.
Tally 243'. Set @ 248' w/175 sks.
60-40 Pozmix, 2% Gel, 3% c.c.
By Sun Cementing. P.D. @ 5:00 p.m.
Cement did circulate.

PLUGGING:

50 sks. @ 480'
25 sks. @ 240'
10 sks. @ 40'
2 sks. in rathole
50-50 Pozmix, 4% Gel
P.D. 12:00 p.m.
By Sun Cementing.


AFFIDAVIT

STATE OF KANSAS)
COUNTY OF BARTON) ss.

DALE L. SMITH, of lawful age, does swear and state that the facts and statements herein contained are true and correct to the best of his knowledge.

Dale Smith

Subscribed and sworn to before me this 5th day of July 1979.



Janda Nichols
(Notary Public)

My commission Expires: 1-28-1980

RECEIVED
STATE CORPORATION COMMISSION
JUL 16 1979
CONSERVATION DIVISION
Wichita, Kansas