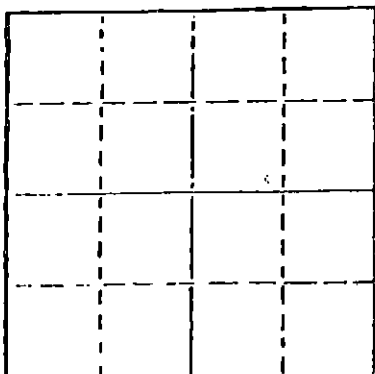


STATE OF KANSAS
STATE CORPORATION COMMISSION

WELL PLUGGING RECORD

Give All Information Completely
Make Required Affidavit
Mail or Deliver Report to
Conservation Division
State Corporation Comm.
245 North Water
Wichita, KS 67202



Locate well correctly on above
Section Plot

Barton County. Sec. 5 Twp. 16s Rge. 13 E/W
Location as "NE/CNW $\frac{1}{4}$ SW $\frac{1}{4}$ " or footage from lines
C S/2 SE SE

Lease Owner Alvin E. Tipton
Lease Name Kosar Well No. 5
Office Address Box 157, Hays, Kansas 67601
Character of Well (Completed as Oil, Gas or Dry Hole)
Dry Hole

Date Well completed 1-11 1980
Application for plugging filed 1-11 1980
Application for plugging approved 1-11 1980
Plugging commenced 1-11 1980
Plugging completed 1-11 1980
Reason for abandonment of well or producing formation
Dry Hole

If a producing well is abandoned, date of last production
19

Was permission obtained from the Conservation Division or
its agents before plugging was commenced? Yes

Name of Conservation Agent who supervised plugging of this well Duane Rankin
Producing formation Depth to top Bottom Total Depth of Well 3417'
Show depth and thickness of all water, oil and gas formations.

OIL, GAS OR WATER RECORDS

CASING RECORD

FORMATION	CONTENT	FROM	TO	SIZE	PUT IN	PULLED OUT
				8 5/8"	260'	NONE

Describe in detail the manner in which the well was plugged, indicating where the mud fluid
was placed and the method or methods used in introducing it into the hold. If cement or other
plugs were used, state the character of same and depth placed, from feet to
feet for each plug set.

480' 50 sks
240' 25 sks.
40' 10 sks.
in rathole - 5 sks.
90 sks. 50/50 Pozmix, 4% Gel.


STATE RECEIVED
JAN 21 1980
CONSERVATION DIVISION
WICHITA, KANSAS

(If additional description is necessary, use BACK of this sheet)

Name of Plugging Contractor ALLEN DRILLING CO.
P. O. BOX 1389
GREAT BEND, KANSAS 67530

STATE OF Kansas COUNTY OF Barton, ss.
Allen Drilling Company (employee of owner) or (owner or operator)
of the above-described well, being first duly sworn on oath, says: That I have knowledge of
the facts, statements, and matters herein contained and the log of the above-described well
as filed and that the same are true and correct. So help me God.

(Signature) Larry Curtis
P. O. Box 1389, Great Bend, Ks 67530
(Address)



SUBSCRIBED AND SWORN TO before me this 16th day of January, 19 80

My commission expires 12-10-83

Ulanda Nichols
Notary Public.

15-009-21803-00-00

DRILLER'S WELL LOG

DATE COMMENCED: 1-4-80
DATE COMPLETED: 1-11-80

Alvin E. Tipton
Kosar #5
C S/2 SE SE, Sec. 5-16s-13
Barton County, Kansas

ELEVATIONS 1940' K.B.
1930' G.L.
1938' D.F.
FORMATION DATA

897- 927' Anhydrite
3078-3083' Shale
3083-3097' Lime
3097-3113' Lime
3113-3158' Shale
3158-3355' Lime
3355-3412' Lime and Shale
3413-3417' Dolomite
3417' RTD

Anhydrite 897
Heebner 3078
Toronto 3097
Douglas 3113
Lansing 3158
Base K/C 3355
Arbuckle 3412
RTD 3417

SURFACE PIPE:

Ran 6 Jts. Used 8 5/8" 28# Csg.
Tally 248.22 + 12.00=260'.
Set @ 260" w/175 sks. 60/40 Pozmix,
2% Gel, 3% c.c. By Sun Cementing.


PLUGGING:

480' 50 sks.
240' 25 sks.
40' 10 sks.
In rathole 5 sks.
90 sks. 50/50 Pozmix, 4% Gel
Plugger - Duane Rankin

AFFIDAVIT

STATE OF KANSAS)
COUNTY OF BARTON) ss.

LARRY CURTIS, of lawful age, does swear and state that the facts
and statements herein contained are true and correct to the best of his
knowledge.



Subscribed and sworn to before me this 16th day of January 1980.

Larry Curtis
Ulanda Nichols
(Notary Public)

My commission Expires: 12-10-83