

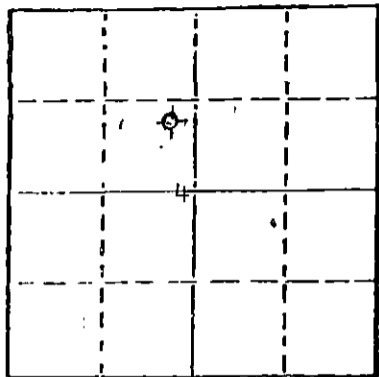
STATE OF KANSAS
STATE CORPORATION COMMISSION

WELL PLUGGING RECORD

Give All Information Completely
Make Required Affidavit
Mail or Deliver Report to
Conservation Division
State Corporation Comm.
245 North Water
Wichita, KS 67202

Stafford County, Sec. 4 Twp. 21S Rge. 14 E/W
Location as "NE/CNW $\frac{1}{4}$ SW $\frac{1}{4}$ " or footage from lines
NE SE NW

Lease Owner C-G Drilling Co., Inc.
Lease Name Boyd Well No. 1
Office Address 1107 Douglas Bldg, Wichita, KS 67202
Character of Well (Completed as Oil, Gas or Dry Hole)



Locate well correctly on above Section Plat

Dry Hole
Date Well completed 11/24/79 19
Application for plugging filed 11/24/79 19
Application for plugging approved 11/24/79 19
Plugging commenced 11/24/79 19
Plugging completed 11/24/79 19

Reason for abandonment of well or producing formation
Too low structurally
If a producing well is abandoned, date of last production 19

Was permission obtained from the Conservation Division or its agents before plugging was commenced? Yes

Name of Conservation Agent who supervised plugging of this well Wm T. Owen
Producing formation _____ Depth to top _____ Bottom _____ Total Depth of Well 3609'
Show depth and thickness of all water, oil and gas formations.

OIL, GAS OR WATER RECORDS

CASING RECORD

FORMATION	CONTENT	FROM	TO	SIZE	PUT IN	PULLED OUT
				8 5/8"	817.23	None

Describe in detail the manner in which the well was plugged, indicating where the mud fluid was placed and the method or methods used in introducing it into the hold. If cement or other plugs were used, state the character of same and depth placed, from _____ feet to _____ feet for each plug set.

Filled with heavy mud to 810'.
Set Plug. Put in 40 sxs cement.
Filled with heavy to 40'. Set
Plug. Put in 10 sxs cement. Filled
to top with 5 sxs cement.

STATE RECEIVED
CORPORATION COMMISSION
DEC 6 1979 12-6-1979

(If additional description is necessary, use BACK of this sheet)

Name of Plugging Contractor C-G Drilling Co., Inc.


STATE OF Kansas COUNTY OF Sedgwick, ss.
G. F. Galloway (employee of owner) or (owner or operator)
of the above-described well, being first duly sworn on oath, says: That I have knowledge of the facts, statements, and matters herein contained and the log of the above-described well as filed and that the same are true and correct. So help me God.

(Signature) G. F. Galloway
1107 Douglas Bldg, Wichita, KS 67202
(Address)

SUBSCRIBED AND SWORN TO before me this 29th day of November, 1979

Debra L Heersche
Debra L Heersche Notary Public.

My commission expires March 3, 1980



KANSAS

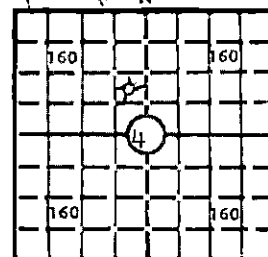
WELL COMPLETION REPORT AND
DRILLER'S LOG

S. 4 T. 21 R. 14 ^{NE} W

Loc. NE SE NW

County Stafford

640 Acres



Elev.: Gr. _____

DF. _____ KB 1919'

API No. 15 — 185 — 20,987 . 0000
County Number

Operator
C-G Drilling Co., Inc.

Address
1107 Douglas Building Wichita, Kansas 67202

Well No. # 1 Lease Name
Boyd

Footage Location
1650 feet from (N) (S) line 2310 feet from (E) (W) line

Principal Contractor C-G Drilling Co., Inc. Geologist Jerry Jespersen

Spud Date 11/17/79 Date Completed 11/24/79 Total Depth 3609' P.B.T.D.

Directional Deviation Oil and/or Gas Purchaser

CASING RECORD

Report of all strings set — surface, intermediate, production, etc.

Purpose of string	Size hole drilled	Size casing set (in O.D.)	Weight lbs/ft.	Setting depth	Type cement	Sacks	Type and percent additives
SURFACE	12 1/4"	8 5/8"	28#	817.23'	Common	425	2% Gel 3% CC

LINER RECORD

PERFORATION RECORD

Top, ft.	Bottom, ft.	Sacks cement	Shots per ft.	Size & type	Depth interval

TUBING RECORD

Size	Setting depth	Packer set at

ACID, FRACTURE, SHOT, CEMENT SQUEEZE RECORD

Amount and kind of material used

RECEIVED
STATE CORPORATION COMMISSION
DEC 6 1979
CONSERVATION DIVISION
Wichita, Kansas

Depth interval treated

INITIAL PRODUCTION

Date of first production Producing method (flowing, pumping, gas lift, etc.)

RATE OF PRODUCTION PER 24 HOURS
Oil _____ bbls. Gas _____ MCF Water _____ bbls. Gas-oil ratio _____ CFPB

Disposition of gas (vented, used on lease or sold) Producing interval (s)

INSTRUCTIONS: As provided in KCC Rule 82-2-125, within 90 days after completion of a well, one completed copy of this Drillers Log shall be transmitted to the State Geological Survey of Kansas, 4150 Monroe Street, Wichita, Kansas 67209. Copies of this form are available from the Conservation Division, State Corporation Commission, 245 No. Water, Wichita, Kansas 67202. Phone AC 316-522-2206. If confidential custody is desired, please note Rule 82-2-125. Drillers Logs will be on an open file in the Oil and Gas Division, State Geological Survey of Kansas, Lawrence, Kansas 66044.

Operator C-G Drilling Co., Inc.		DESIGNATE TYPE OF COMP.: OIL, GAS, DRY HOLE, SWDW, ETC.:
Well No. 1	Lease Name Boyd	Dry Hole
S 4 T 21 S R 14 ^{NE} W		

WELL LOG

Show all important zones of porosity and contents thereof; cored intervals, and all drill-stem tests, including depth interval tested, cushion used, time tool open, flowing and shut-in pressures, and recoveries.

SHOW GEOLOGICAL MARKERS, LOGS RUN, OR OTHER DESCRIPTIVE INFORMATION.

FORMATION DESCRIPTION, CONTENTS, ETC.	TOP	BOTTOM	NAME	DEPTH
ANHYDRITE	1099	+820		
HEEBNER	3197	-1278		
TORONTO	3215	-1296		
DOUGLAS	3232	-1313		
BROWN LIME	3300	-1381		
L/KANSAS CITY	3312	-1393		
B/KANSAS CITY	3535	-1616		
ARBUCKLE	3602	-1683		
RTD	3609	-1690		
DST #1: 3306-3350' 15-45-45-45 REC 10' MDY WTR, IBHP 744#, FBHP 500#, IFP 50#, FFP 50# DST #2: 3578-3609' 15-45-30-45 REC 1200' MDY WTR, IBHP 1158#, FBHP 1158#, IFP 391#, FFP 600#.				

USE ADDITIONAL SHEETS, IF NECESSARY, TO COMPLETE WELL RECORD.

Date Received	<i>Debra L Heersche</i>
	Signature
	Debra L Heersche, Office Mgr.
	Title
	12/5/79
	Date