

15.185.21019.0000

STATE OF KANSAS
STATE CORPORATION COMMISSION

WELL PLUGGING RECORD

Give All Information Completely
Make Required Affidavit
Mail or Deliver Report to
Conservation Division
State Corporation Comm.
245 North Water
Wichita, KS 67202

Stafford County, Sec. 4 Twp. 21SRge. 14 XE/W
Location as "NE/CNW $\frac{1}{4}$ SW $\frac{1}{4}$ " or footage from lines
SW NE SW

Lease Owner C-G Drilling Co., Inc.
Lease Name Milton Well No. 1
Office Address 1107 Douglas Bldg, Wichita, KS 67202
Character of Well (Completed as Oil, Gas or Dry Hole)
Dry Hole

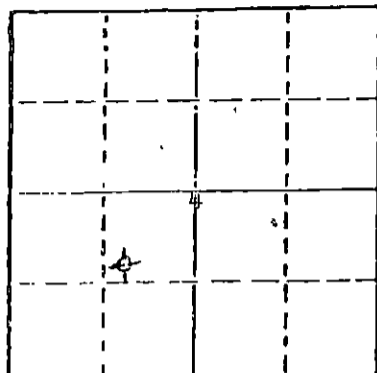
Date Well completed 3/6/80 19
Application for plugging filed 3/6/80 19
Application for plugging approved 3/6/80 19
Plugging commenced 3/6/80 19
Plugging completed 3/6/80 19

Reason for abandonment of well or producing formation
Too low structurally

If a producing well is abandoned, date of last production
19

Was permission obtained from the Conservation Division or
its agents before plugging was commenced? Yes

Name of Conservation Agent who supervised plugging of this well Wm. T. Owen
Producing formation _____ Depth to top _____ Bottom _____ Total Depth of Well 3625'
Show depth and thickness of all water, oil and gas formations.



Locate well correctly on above
Section Plat


OIL, GAS OR WATER RECORDS

CASING RECORD

FORMATION	CONTENT	FROM	TO	SIZE	PUT IN	PULLED OUT
				8 5/8"	832.64'	None

Describe in detail the manner in which the well was plugged, indicating where the mud fluid
was placed and the method or methods used in introducing it into the hold. If cement or other
plugs were used, state the character of same and depth placed, from _____ feet to
_____ feet for each plug set.

Filled with heavy mud to



(If additional description is necessary, use BACK of this sheet)

Name of Plugging Contractor C-G Drilling Co., Inc.

STATE OF Kansas COUNTY OF Sedgwick, ss.

Jay H. Galloway (~~owner or operator~~) or (owner or operator)

of the above-described well, being first duly sworn on oath, says: That I have knowledge of
the facts, statements, and matters herein contained and the log of the above-described well
as filed and that the same are true and correct. So help me God.


(Signature)

1107 Douglas Bldg, Wichita, KS 67202
(Address)

SUBSCRIBED AND SWORN TO before me this 11th day of March, 1980

Debra L Heersche
Debra L Heersche Notary Public.

My commission expires March 3, 1984



KANSAS DRILLERS LOG

API No. 15 — 185 — 21019.0000
 County Number

S. 4 T. 21 S. R. 14 ^{EX} W

Loc. SW NE SW

County Stafford

Operator
 C-G Drilling Co., Inc.

Address
 1107 Douglas Bldg

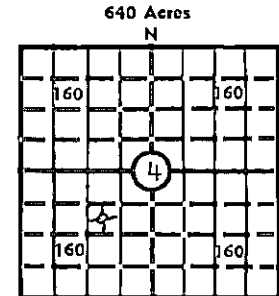
Well No. 1 Lease Name Milton

Footage Location
 990 feet from ^Y(N) (S) line 990 feet from ^X(E) (W) line

Principal Contractor C-G Drilling Co., Inc. Geologist JERRY Jespersen

Spud Date 2/27/80 Total Depth 3625' P.B.T.D.

Date Completed 3/6/80 Oil Purchaser



Locate well correctly

Elev.: Gr. _____
 DF _____ KB 1927' KB

CASING RECORD

Report of all strings set— surface, intermediate, production, etc.

Purpose of string	Size hole drilled	Size casing set (in O.D.)	Weight lbs/ft.	Setting depth	Type cement	Sacks	Type and percent additives
SURFACE	12 3/4"	8 5/8"	28#	838'	Common	450	2% Gel 3% CC

LINER RECORD

PERFORATION RECORD

Top, ft.	Bottom, ft.	Sacks cement	Shots per ft.	Size & type	Depth interval

Size	Setting depth	Packer set at

ACID, FRACTURE, SHOT, CEMENT SQUEEZE RECORD

Amount and kind of material used	Depth interval treated

INITIAL PRODUCTION

Date of first production	Producing method (flowing, pumping, gas lift, etc.)				
RATE OF PRODUCTION PER 24 HOURS	Oil	Gas	Water	Gas-oil (ratio)	
Disposition of gas (vented, used on lease or sold)	bbls.	MCF	bbls.	CFPB	
Producing interval (s)					

RECEIVED
 STATE CORPORATION COMMISSION
 MAY 12 1980
 CONSERVATION DIVISION
 WICHITA, KAN.

INSTRUCTIONS: As provided in KCC Rule 82-2-125, within 90 days after completion of a well, one completed copy of this Drillers Log shall be transmitted to the State Geological Survey of Kansas, 4150 Monroe Street, Wichita, Kansas 67209. Copies of this form are available from the Conservation Division, State Corporation Commission, 3830 So. Meridian (P.O. Box 17027), Wichita, Kansas 66217. Phone AC 316-522-2206. If confidential custody is desired, please note Rule 82-2-125. Drillers Logs will be on open file in the Oil and Gas Division, State Geological Survey of Kansas, Lawrence, Kansas 66044.

Operator C-G Drilling Co., Inc. DESIGNATE TYPE OF COMP.: OIL, GAS, DRY HOLE, SWDW, ETC.: Dry Hole

Well No. 1 Lease Name Milton

S 4 T 21 R 14 W

WELL LOG

Show all important zones of porosity and contents thereof; cored intervals, and all drill-stem tests, including depth interval tested, cushion used, time tool open, flowing and shut-in pressures, and recoveries.

SHOW GEOLOGICAL MARKERS, LOGS RUN, OR OTHER DESCRIPTIVE INFORMATION.

FORMATION DESCRIPTION, CONTENTS, ETC.	TOP	BOTTOM	NAME	DEPTH
ANHYDRITE	834	+1093		
BASE ANHYDRITE	853	+1064		
HEEBNER	3199	-1272		
TORONTO	3213	-1286		
DOUGLAS	3229	-1302		
BROWN LIME	3301	-1374		
LANSING	3312	-1385		
ARBUCKLE	3620	-1693		
RTD	3625'			
DST #1: 3309-3374' 15-45-90-45 REC 10' OCM, 100' DRLG MUD, IBHP 851#, FBHP 179#, IFP 95#, FFP 84#				
DST #2: 3388-3444' 15-45-90-45 REC 350' MSW, W/SP OIL, IBHP 963# FBHP 921#, IFP 64#, FFP 118#				
DST #3: 3543-3585' 15-45-30-45 Hit Bridge 2' stands off btm, slid to btm, REC 970' MUD W/show oil, IBHP 1002#, FBHP 921#				
DST #4: 3543-3585' 15-45-30-45 REC 20' SOCM, IBHP 215#, FBHP 86# IFP 86#, FFP 75#				

USE ADDITIONAL SHEETS, IF NECESSARY, TO COMPLETE WELL RECORD.

Date Received	<i>Debra Heersche</i>
	Signature
	Debra Heersche, Office Mgr
	Title
	3/11/80
	Date