

STATE OF KANSAS
STATE CORPORATION COMMISSION

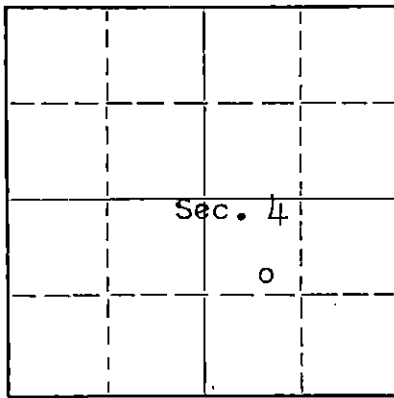
WELL PLUGGING RECORD

Give All Information Completely
Make Required Affidavit
Mail or Deliver Report to:
Conservation Division
State Corporation Commission
800 Rifting Building
Wichita, Kansas

Stafford County, Sec. 4 Twp. 21 Rge. 14 (W)

Location as "NE/CNW/SW" or footage from lines SE NW SE
Lease Owner Rocket Drilling Company, Inc.
Lease Name Asher Well No. 1
Office Address 352 North Broadway, Wichita 2, Kansas
Character of Well (completed as Oil, Gas or Dry Hole) Dry Hole
Date well completed July 26 1955
Application for plugging filed July 26 1955
Application for plugging approved July 28 1955
Plugging commenced July 26 1955
Plugging completed July 26 1955
Reason for abandonment of well or producing formation Dry Hole

NORTH



Locate well correctly on above Section Plat

If a producing well is abandoned, date of last production 19
Was permission obtained from the Conservation Division or its agents before plugging was commenced? Yes

Name of Conservation Agent who supervised plugging of this well Warren H. Horner, Box 207, Great Bend, Ks.

Producing formation _____ Depth to top _____ Bottom _____ Total Depth of Well 3620 Feet
Show depth and thickness of all water, oil and gas formations.

OIL, GAS OR WATER RECORDS

CASING RECORD

FORMATION	CONTENT	FROM	TO	SIZE	PUT IN	PULLED OUT
				8-5/8"	832'	None

Describe in detail the manner in which the well was plugged, indicating where the mud fluid was placed and the method or methods used in introducing it into the hole. If cement or other plugs were used, state the character of same and depth placed, from _____ feet to _____ feet for each plug set.

Set bottom plug @ 300' with 2 sacks
hulls & 20 sacks cement. Set top plug
@ 30' with 10 sacks cement to cellar.

(If additional description is necessary, use BACK of this sheet)
Name of Plugging Contractor Rocket Drilling Company, Inc.
Address 352 North Broadway, Wichita 2, Kansas

STATE OF KANSAS, COUNTY OF SEDGWICK, ss.
L. H. Myrick (employee of owner) of the above-described well, being first duly sworn on oath, says: That I have knowledge of the facts, statements, and matters herein contained and the log of the above-described well as filed and that the same are true and correct. So help me God.

(Signature) L. H. Myrick
352 North Broadway, Wichita 2, Kansas (Address)

SUBSCRIBED AND SWORN TO before me this 1st day of August, 1955


My commission expires March 5, 1958

Patricia Mae Blume Notary Public.

PLUGGING
FLK SEC 4 T 21 R 14 W
BOOK PAGE 138 LINE 16



RECEIVED
STATE CORPORATION COMMISSION
AUG 2 X 1955
CONSERVATION DIVISION
Wichita, Kansas



DRILLING COMPANY, INC. FORM 1279 352 N. BROADWAY WICHITA, KANSAS

Rocket Drilling Company, Inc.
 #1 Asher
 SE NW SE Section 4-21-14W
 Stafford County, Kansas

Elevation: 1931 R.B.
 Spudded: July 16, 1955
 Rotary Completed: July 26, 1955
 Results: Dry and Abandoned
 Contractor: Rocket Drilling Company, Inc.

CASING RECORD

832' 8-5/8" O.D. 24# seamless casing cemented with 350 sacks cement.


DRILLERS LOG

Sand	0 to 220	Lime	2215
Blue Shale	250	Shale & Lime	2550
Sand & Shale	310	Shale	2735
Sand	340	Lime & Shale	2865
Red Shale	400	Lime	2955
Sand & Shale	550	Shale & Lime	3067
Red Shale	828	Lime	3206
Anhydrite	853	Lime & Shale	3312
Shale, Shells & Salt	1550	Lime	3545
Shale & Lime	1850	Viola & Simpson	3569
Lime	2010	Simpson	3580
Sand	2025	Shale	3608
		Shale & Arbuckle	3620 TD

STATE OF KANSAS)
) SS:
 COUNTY OF SEDGWICK)

I hereby certify that to the best of my knowledge and belief, the foregoing log is true and correct.

ROCKET DRILLING COMPANY, INC.



L. H. Myrick
 L. H. Myrick

Subscribed and sworn to before me, a Notary Public, in and for the County and State aforesaid, this 1st day of August, 1955.

Patricia [Signature]
 STATE CORPORATE COMMISSION

My commission expires: March 5, 1958

AUG 2 X 1955

CONSERVATION DIVISION
 Wichita, Kansas