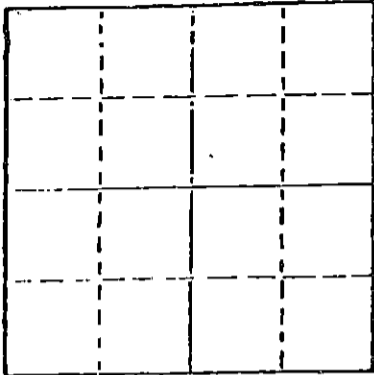


STATE OF KANSAS
STATE CORPORATION COMMISSION

WELL PLUGGING RECORD

Give All Information Completely
Make Required Affidavit
Mail or Deliver Report to
Conservation Division
State Corporation Comm.
245 North Water
Wichita, KS 67202

Stafford County. Sec. 10 Twp. 21 Rge. 14 E/W
Location as "NE/CNW $\frac{1}{4}$ SW $\frac{1}{4}$ " or footage from lines _____
C NW SW
Lease Owner Murfin Drilling Company
Lease Name Gillmore #1 Well No. _____
Office Address Russell, Kansas 67665
Character of Well (Completed as Oil, Gas or Dry Hole) _____



Locate well correctly on above Section Plat

Date Well completed _____ 19____
Application for plugging filed _____ 19____
Application for plugging approved _____ 19____
Plugging commenced 10/25/77 19____
Plugging completed 10/28/77 19____
Reason for abandonment of well or producing formation _____
depleted.
If a producing well is abandoned, date of last production _____ 19____

Was permission obtained from the Conservation Division or its agents before plugging was commenced? yes

Name of Conservation Agent who supervised plugging of this well Owens
Producing formation _____ Depth to top _____ Bottom _____ Total Depth of Well 3752
Show depth and thickness of all water, oil and gas formations.

OIL, GAS OR WATER RECORDS

CASING RECORD

FORMATION	CONTENT	FROM	TO	SIZE	PUT IN	PULLED OUT
				8-5/8	412	none
				5 1/2"	3751	3044

Describe in detail the manner in which the well was plugged, indicating where the mud fluid was placed and the method or methods used in introducing it into the hold. If cement or other plugs were used, state the character of same and depth placed, from _____ feet to _____ feet for each plug set.

Sanded to 3650' and ran 5 sacks cement. Shot pipe at 3030', pulled 73 joints. Squeezed well with 3 sacks hulls, 20 sacks gel, released plug and displaced with 125 posmix, 60/40.

PLUGGING COMPLETE.

RECEIVED
STATE CORPORATION COMMISSION

NOV 02 1977

11-2-1977

CONSERVATION DIVISION
Wichita, Kansas

(If additional description is necessary, use BACK of this sheet)

Name of Plugging Contractor KELSO CASING PULLING
CHASE, KANSAS

STATE OF KANSAS COUNTY OF RICE, ss.
R. DARRELL KELSO (employee of owner) or (owner or operator)
of the above-described well, being first duly sworn on oath, says: That I have knowledge of the facts, statements, and matters herein contained and the log of the above-described well as filed and that the same are true and correct. So help me God.

(Signature) R. Darrell Kelso
CHASE, KANSAS
(Address)

SUBSCRIBED AND SWORN TO before me this 31st day of October, 19 77

Margaret Melcher
Notary Public.

My commission expires _____



DRILLERS LOG

#1 GILMORE
 C NW SW 10-21S-14W
 Stafford County, Kansas

OPERATOR: MURFIN DRILLING COMPANY
 617 Union Center
 Wichita, Kansas 67202

CONTRACTOR: Dunne-Gardner Petroleum, Inc.
 Suite 250, 200 West Douglas
 Wichita, Kansas 67202

COMMENCED: February 19, 1976

COMPLETED: February 29, 1976

CASING RECORD: 8-5/8" @ 412' w/350 sx
 5-1/2" @ 3749' w/150 sx

<u>FROM</u>	<u>TO</u>	<u>DESCRIPTION</u>
0	380	Sand and shale
380	412	Blue shale
412	854	Red bed
854	871	Anhydrite
871	1600	Shale and shells
1600	1942	Shale and lime
1942	2010	Shale
2010	2895	Shale and lime
2895	3050	Lime
3050	3285	Shale and lime
3285	3691	Lime
3691	3708	Lime and shale
3708	3750	Lime
3750		Rotary total depth


RECEIVED
 STATE CORPORATION COMMISSION

AUG 30 1977

CONSERVATION DIVISION
 Wichita, Kansas

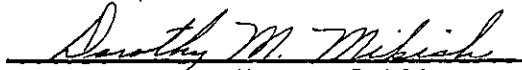
STATE OF KANSAS)
) ss
 COUNTY OF SEDGWICK)

I hereby certify that the above is a true and correct log to the best of my knowledge and belief.


 Don Gardner

Subscribed and sworn to before me this 2nd day of March, 1976.

My commission expires:
 March 1, 1978


 Notary Public