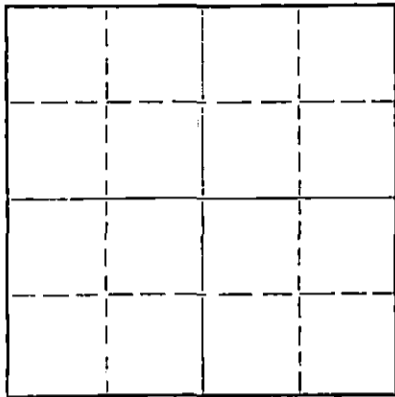


STATE OF KANSAS
STATE CORPORATION COMMISSION

Give All Information Completely
Make Required Affidavit
Mail or Deliver Report to
Conservation Division
State Corporation Commission
211 No. Broadway
Wichita, Kansas

WELL PLUGGING RECORD

NORTH



Locate well correctly on above
Section Plat

Stafford County. Sec. 33 Twp. 21SRge. 14W(E) (W)
Location as "NE/CNW&SW" or footage from lines. NE SW SE
Lease Owner ALPINE OIL & ROYALTY CO., INC.
Lease Name Krampe Well No. 1
Office Address 800 Bitting Building, Wichita, Kansas
Character of Well (completed as Oil, Gas or Dry Hole) dry hole
Date well completed 7-16-62 19
Application for plugging filed 7-16-62 19
Application for plugging approved 7-16-62 19
Plugging commenced 7-16-62 19
Plugging completed 7-16-62 19
Reason for abandonment of well or producing formation non productive

If a producing well is abandoned, date of last production 19
Was permission obtained from the Conservation Division or its agents before plugging was commenced? yes

Name of Conservation Agent who supervised plugging of this well Herman Justus
Producing formation _____ Depth to top _____ Bottom _____ Total Depth of Well 3805 Feet
Show depth and thickness of all water, oil and gas formations.

OIL, GAS OR WATER RECORDS

CASING RECORD

FORMATION	CONTENT	FROM	TO	SIZE	PUT IN	PULLED OUT
				8 5/8"	263'	Cemented

Describe in detail the manner in which the well was plugged, indicating where the mud fluid was placed and the method or methods used in introducing it into the hole. If cement or other plugs were used, state the character of same and depth placed, from _____ feet to _____ feet for each plug set.

Plugged by Halliburton with 80 sacks cement with
2% Gel

RECEIVED
STATE CORPORATION COMMISSION

JUL 12 1963

CONSERVATION DIVISION
Wichita, Kansas

(If additional description is necessary, use BACK of this sheet)

Name of Plugging Contractor Halliburton Oilwell Cementing Company
Address Great Bend, Kansas

STATE OF Kansas, COUNTY OF Sedgwick, ss.
Thomas M. McCaul (employee of owner) or (owner or operator) of the above-described

well, being first duly sworn on oath, says: That I have knowledge of the facts, statements and matters herein contained and the log of the above-described well as filed and that the same are true and correct. So help me God.

(Signature) *Thomas M. McCaul*
800 Bitting Building, Wichita, Ks.
(Address)

SUBSCRIBED AND SWORN TO before me this 11th day of July, 1963.

My commission expires August 10, 1965

[Signature]
Notary Public.

WELL LOG

ALPINE OIL & ROYALTY CO., INC.

Commenced: 7-6-62

Contractor: Quaker Drilling Co., Inc.

Completed: 7-16-62

Krampe No. 1
NE SW SE Sec. 33-21S-14W
Stafford County, Kansas

Elevation: 1944 K. B.

Production: D & A

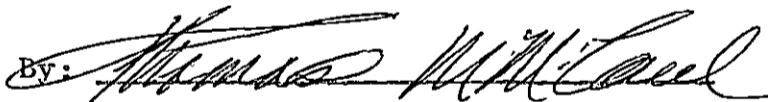
Set 8 5/8 inch casing at 263 feet with 250 sacks cement

(Figures Indicate the Bottom of the Formations)


FORMATION	DEPTH	FORMATION TOPS
Surface soil & Sand	220	Heebner 3298 -1354
Shale and Shells	263	Brown Lime 3416 -1472
Sand and Shale	545	Laasing 3427 -1483
Red Bed	851	Base of Kansas City 3654 -1710
Anhydrite	877	Viola 3693 -1749
Shale and Shells	1635	Simpson 3744 -1800
Lime and Shale	3650	Arbuckle 3797 -1853
Lime and Chert	3760	Rotary Total Depth 3805 -1861
Lime	3776	
Sand and Lime	3805	

We hereby certify the foregoing to be a true and correct copy of the driller's log of the well drilled in the NE SW SE of Section 33, Township 21 South, Range 14 West, Stafford County, Kansas.

QUAKER DRILLING CO., INC.

By: 

SUBSCRIBED AND SWORN to before me a Notary Public this 11th day of July, 1963.


Virginia Mundell, Notary Public

MY COMMISSION EXPIRES:
August 10, 1965

RECEIVED
STATE CORPORATION COMMISSION

JUL 12 1963

CONSERVATION DIVISION
Wichita, Kansas