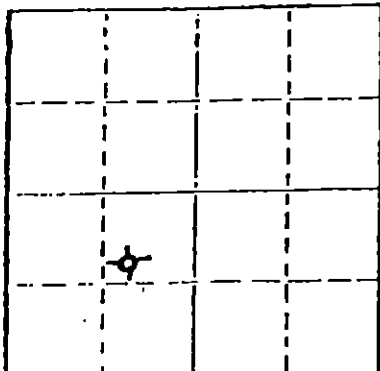


STATE OF KANSAS  
STATE CORPORATION COMMISSION

WELL PLUGGING RECORD

Give All Information Completely  
Make Required Affidavit  
Mail or Deliver Report to  
Conservation Division  
State Corporation Comm.  
245 North Water  
Wichita, KS 67202

Stafford County. Sec. 19 Twp. 21s Rge. 12W~~2~~W  
Location as "NE/CNW~~1~~SW~~1~~" or footage from lines  
SW NE SW



Locate well correctly on above  
Section Plat

Lease Owner Arrowhead Petroleum, Inc.  
Lease Name R. Fischer Well No. 1  
Office Address Box 8287, Munger Station, Wichita, Kansas 67208  
Character of Well (Completed as Oil, Gas or Dry Hole)

Dry Hole  
Date Well completed 4-10-80 19  
Application for plugging filed 4-10-80 19  
Application for plugging approved 4-10-80 19  
Plugging commenced 4-10-80 19  
Plugging completed 4-10-80 19  
Reason for abandonment of well or producing formation

Dry Hole  
If a producing well is abandoned, date of last production  
N/A 19

Was permission obtained from the Conservation Division or  
its agents before plugging was commenced? yes

Name of Conservation Agent who supervised plugging of this well Wm. T. Owens  
Producing formation \_\_\_\_\_ Depth to top \_\_\_\_\_ Bottom \_\_\_\_\_ Total Depth of Well \_\_\_\_\_  
Show depth and thickness of all water, oil and gas formations.

OIL, GAS OR WATER RECORDS

CASING RECORD

FORMATION	CONTENT	FROM	TO	SIZE	PUT IN	PULLED OUT
Sand				8 5/8	268'	None

Describe in detail the manner in which the well was plugged, indicating where the mud fluid  
was placed and the method or methods used in introducing it into the hold. If cement or other  
plugs were used, state the character of same and depth placed, from \_\_\_\_\_ feet to  
\_\_\_\_\_ feet for each plug set.

40 sx	480'
35 sx	270'
10 sx	40'
7 sx	RH
3 sx	WW

RECEIVED  
STATE CORPORATION COMMISSION

APR 15 1980

CONSERVATION DIVISION  
STATE CORPORATION COMMISSION

(If additional description is necessary, use BACK of this sheet)


Name of Plugging Contractor Service Company

4-15-1980

STATE OF Kansas COUNTY OF Sedgwick, ss.  
Paul A. Seymour, Jr. (employee of owner) or (owner or operator)  
of the above-described well, being first duly sworn on oath, says: That I have knowledge of  
the facts, statements, and matters herein contained and the log of the above-described well  
as filed and that the same are true and correct. So help me God.

(Signature) Paul A. Seymour, Jr.  
Box 8287, Munger Station, Wichita, KS 67208  
(Address)

SUBSCRIBED AND SWORN TO before me this 14th day of April, 19 80



My commission expires \_\_\_\_\_

Ruth M. Bassett  
Ruth M. Bassett Notary Public.

15.185.20994.0000

# BIG SPRINGS DRILLING, INC.

P.O. BOX 8287  
MUNGER STATION  
WICHITA, KANSAS 67208

SUITE 29 • 400 NORTH WOODLAWN • (316) 681-1732

April 14, 1980

## DRILLERS LOG

Re: R. Fischer No. 1  
SW NE SW  
Sec. 19-Twp 21-Rq 12W  
Stafford County, Kansas

OPERATOR: Arrowhead Petroleum, Inc.  
CONTRACTOR: Big Springs Drilling, Inc.  
COMMENCED: 4-5-80  
COMPLETED: 4-10-80

Surface Pipe: 268' of 8 5/8" w/250 Common 2% gel 3% ccl

0	268	Clay, Sand and Shale
268	688	Redbeds and Shale
688	708	Anhydrite
708	1670	Lime and Shale
1670	3600	Lime
3600		RTD


RECEIVED  
STATE CORPORATION COMMISSION  
APR 15 1980  
CONSERVATION DIVISION  
Wichita, Kansas

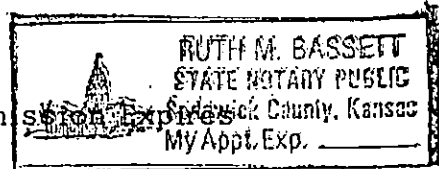
We certify that the above and foregoing is a true and correct copy of the log on the # 1 R. Fischer located in Stafford County, Kansas.

BIG SPRINGS DRILLING, INC.

  
Paul A. Seymour, Jr.

Subscribed and sworn to before me this 14th day of April, 1980.

  
Ruth M. Bassett Notary Public



My Commission Expires

May 30, 1983