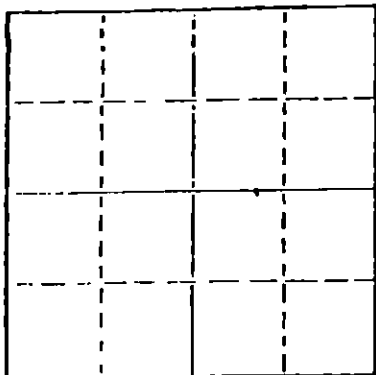


STATE OF KANSAS
STATE CORPORATION COMMISSION

WELL PLUGGING RECORD

Give All Information Completely
Make Required Affidavit
Mail or Deliver Report to
Conservation Division
State Corporation Comm.
245 North Water
Wichita, KS 67202

McPherson County. Sec. 30 Twp. 21S Rge. 2W E/W
Location as "NE/CNW $\frac{1}{4}$ SW $\frac{1}{4}$ " or footage from lines _____
C NW NW
Lease Owner Barnett Oil Inc
Lease Name Crabb #1 Well No. 1
Office Address 905 West 35th Hays, Kansas 67601
Character of Well (Completed as Oil, Gas or Dry Hole) _____



Locate well correctly on above
Section Plot

Date Well completed 10-8- 1977
Application for plugging filed 12-9- 1978
Application for plugging approved _____ 19____
Plugging commenced 12-26- 1978
Plugging completed 12-29 1978
Reason for abandonment of well or producing formation _____

If a producing well is abandoned, date of last production _____ 19____
Went Dry

Was permission obtained from the Conservation Division or its agents before plugging was commenced? Yes

Name of Conservation Agent who supervised plugging of this well Wilbert Thomas
Producing formation _____ Depth to top _____ Bottom _____ Total Depth of Well 3455
Show depth and thickness of all water, oil and gas formations.

OIL, GAS OR WATER RECORDS

CASING RECORD

FORMATION	CONTENT	FROM	TO	SIZE	PUT IN	PULLED OUT
				<u>4 1/2"</u>		<u>2,707-80</u>

Describe in detail the manner in which the well was plugged, indicating where the mud fluid was placed and the method or methods used in introducing it into the hold. If cement or other plugs were used, state the character of same and depth placed, from _____ feet to _____ feet for each plug set. Push Plug to 3100 - made 10 feet of Sand
Bridge - Three sacks of cement - mugged hole to 190' - made 10' of Rock
Bridge - Pump 25 sacks of cement - mugged hole 40' - made 10' of Rock Bridge -
Pump 10 sacks of cement - filling.

RECEIVED
STATE CORPORATION COMMISSION

JAN 4 1979

CONSERVATION DIVISION
Wichita, Kansas

(If additional description is necessary, use BACK of this sheet)

X Name of Plugging Contractor Mark Huest Casing Pulling (521)

X STATE OF Kansas COUNTY OF Reno, ss.
Mark Huest (employee of owner) or (owner or operator)
of the above-described well, being first duly sworn on oath, says: That I have knowledge of the facts, statements, and matters herein contained and the log of the above-described well as filed and that the same are true and correct. So help me God.

(Signature) Mark Huest

X SUBSCRIBED AND SWORN TO before me this 8 day of January, 1979

(Address)

Michael Olivier

Notary Public.


My commission expires 12-5-82


STATE CORPORATION COMMISSION

JAN 10 1979

CONSERVATION DIVISION
Wichita, Kansas

1-10-1979





15 113 20470 0000

Blackstone Drilling, Inc.

Box 455 • 523 West Kansas • Phone (316) 241-1250
McPHERSON, KANSAS 67460

October 10, 1977

COMPANY: BARNETT OIL, INC.
 CONTRACTOR: BLACKSTONE DRILLING, INC.
 FARM: CRABB #1
 LOCATION: C N/2 NW/4, Sec. 30-21S-2W,
 McPherson County, Kansas
 COMMENCED: September 30, 1977
 COMPLETED: October 8, 1977
 ELEVATION:

0	to	30	Clay
30	to	150	Sand
150	to	192	Blue Shale
192	to	635	Shale
635	to	950	Shale & Lime
950	to	1330	Lime & Shale
1330	to	1880	Shale
1880	to	2112	Lime
2112	to	2465	Shale & Lime
2465	to	3070	Lime
3070	to	3135	Shale & Lime
3135	to	3255	Mississippi
		3255	T. D.


Cut 12 1/2" hole to 192' and run 193.62' of 8 5/8" surface pipe, cemented with 200 sacks of cement at 192'. Plug down at 10:45 A. M., October 1, 1977. Cut 7 7/8" hole to 3255'. Run 3261' of 4 1/2" casing, cemented 1 foot off bottom at 3254' with 125 sacks of 50-50posmix. Plug down at 9:45 A. M., October 8, 1977.

Tops:

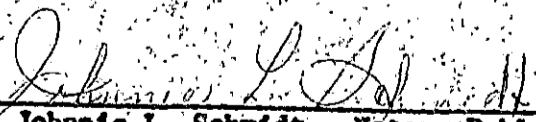
Measurements taken from K. B.


CERTIFICATE

I, P. E. Plouffe, President of Blackstone Drilling, Inc. do hereby certify that the above and foregoing is a true and correct copy of log on your Crabb #1, located on the C N/2-NW/4, Section 30-21S-2W, McPherson County, Kansas as reflected by the files of Blackstone Drilling, Inc.


 P. E. Plouffe, President

Subscribed and sworn to before me a Notary Public in and for McPherson County, Kansas this 10th day of October, 1977.


 Johnnie L. Schmidt - Notary Public

 JOHNIE L. SCHMIDT
 McPherson County, Kansas
 My Appt. Exp. June 23, 1981

RECEIVED
 STATE CORPORATION COMMISSION

DEC - 4 1976

CONSERVATION DIVISION
 Wichita, Kansas