

WELL PLUGGING RECORD

Give All Information Completely  
Make Required Affidavit  
Mail or Deliver Report to:  
Conservation Division  
State Corporation Commission  
211 No. Broadway  
Wichita, Kansas

Stafford County, Sec. 7 Twp. 21 Rge. 11 (E) W (W)

Location as "NE/CNW/SW" or footage from lines NE NW SW

Lease Owner The Duke Drilling Co

Lease Name Schlochtermeier "A" Well No. 1

Office Address P. O. Box 823 Great Bend, Kansas

Character of Well (completed as Oil, Gas or Dry Hole) Dry Hole

Date well completed July 21, 19 62

Application for plugging filed July 21 19 62

Application for plugging approved 19

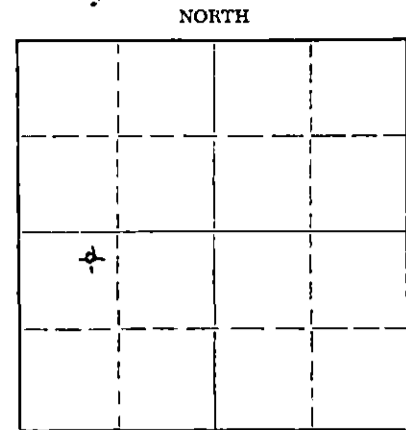
Plugging commenced July 21 19 62

Plugging completed July 21 19 62

Reason for abandonment of well or producing formation Dry Hole

If a producing well is abandoned, date of last production 19

Was permission obtained from the Conservation Division or its agents before plugging was commenced? Yes



Locate well correctly on above Section Plot

Name of Conservation Agent who supervised plugging of this well ?

Producing formation Depth to top Bottom Total Depth of Well 3480' Feet

Show depth and thickness of all water, oil and gas formations.

OIL, GAS OR WATER RECORDS

CASING RECORD

FORMATION	CONTENT	FROM	TO	SIZE	PUT IN	PULLED OUT

Describe in detail the manner in which the well was plugged, indicating where the mud fluid was placed and the method or methods used in introducing it into the hole. If cement or other plugs were used, state the character of same and depth placed, from feet to feet for each plug set.

Filled hole with heavy mud to 220' Set wooded plug 1/3 sack hulls and 20 sacks cement. Filled hole with heavy mud to 35' set plug, 1/3 sack hulls and 10 sacks cement. Plugged rat hole with 2 sacks cement.

RECEIVED  
STATE CORPORATION COMMISSION  
JUL 25 1962  
CONSERVATION DIVISION  
Wichita, Kansas

(If additional description is necessary, use BACK of this sheet)

Name of Plugging Contractor  
Address

STATE OF KANSAS, COUNTY OF BARTON, ss. L. O. Chubb (employee of owner) or (owner or operator) of the above-described well, being first duly sworn on oath, says: That I have knowledge of the facts, statements, and matters herein contained and the log of the above-described well as filed and that the same are true and correct. So help me God.

(Signature) L. O. Chubb  
Box 823 Great Bend, Kansas  
(Address)

SUBSCRIBED AND SWORN TO before me this 23 day of July, 1962

My commission expires June 23, 1963  
Clair Stimson Notary Public.

INVOICED

DATE 7/26/62

INV. NO. 5420-W

W E L L L O G

Date Commenced July 14, 1962  
Date Completed July 21, 1962

The Duke Drilling Company  
Schlochtermeyer "A" 1  
NE NW SW Section 7-21S-11W  
Stafford County, Kansas

0 - 224' Clay and sand  
224 - 578 Red Beds  
578 - 600 Anhydrite  
600 - 835 Red Beds  
835 - 1125 shale and shells  
1125 - 1265 shale and salt  
1265 - 1441 shale and shells  
1441 - 1680 shale and lime  
1680 - 2060 lime and shale  
2060 - 2580 shale and shells  
2580 - 2975 shale and lime  
2975 - 3030 Lime  
3030 - 3049 shale & lime HEEBNER  
3049 - 3064 lime TORONTO  
3064 - 3155 shale DOUGLAS  
3155 - 3171 lime and shale Brn Lime  
3171 - 3411 Lime LANSING  
3411 - 3463 shale and sand CONGLOMERATE  
3463 - 3480 Dolomite ARBUCKLE  
3480 R.T.D.

ELEVATIONS 1816' K. B. 1811 G.L.

## FORMATION DATA

ANHYDRITE 578'  
HEEBNER 3030'  
LANSING 3171'  
ARBUCKLE 3463'  
RTD 3480'

SURFACE CASING: Set 284' of 8 5/8" pipe at 282' with 200 sacks cement.

**RECEIVED**  
STATE CORPORATION COMMISSION


JUL 25 1962

CONSERVATION DIVISION  
Wichita, Kansas


## AFFIDAVITE

STATE OF KANSAS, COUNTY OF BARTON, ss.

L. O. Chubb, of lawful age, does swear that the facts and statements herein contained are true and correct to the best of his knowledge.

  
L. O. Chubb

Subscribed and sworn to before me this 23rd day of July, 1962

  
Clair E. Stimson-Notary Public

My Commission expires:  
June 23, 1963