

STATE OF KANSAS
STATE CORPORATION COMMISSION

WELL PLUGGING RECORD

Give All Information Completely
Make Required Affidavit
Mail or Deliver Report to
Conservation Division
State Corporation Comm.
245 North Water
Wichita, KS 67202

Stafford County. Sec. 7 Twp. 21S Rge. 11W E
Location as "NE/CNW $\frac{1}{4}$ SW $\frac{1}{4}$ " or footage from lines
W/2 SW NW

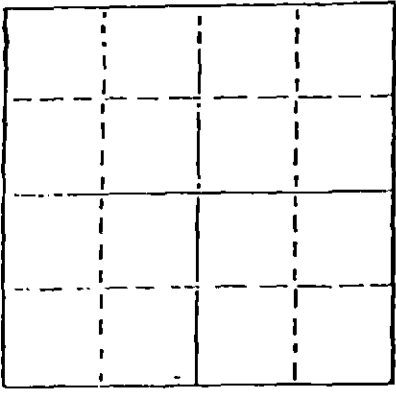
Lease Owner TXO Production
Lease Name Schloctermeier Well No. 1
Office Address 200 W. Douglas, Ste 300, Wichita, KS
Character of Well (Completed as Oil, Gas or Dry Hole) 6720
Dry

Date well completed 2-11-85 19
Application for plugging filed 2-9-85 19
Application for plugging approved 2-9-85 19
Plugging commenced 2-10-85 19
Plugging completed 10:45A 2-10-85 19
Reason for abandonment of well or producing formation

Dry
If a producing well is abandoned, date of last production 19

Was permission obtained from the Conservation Division or its agents before plugging was commenced? yes

Name of Conservation Agent who supervised plugging of this well
Producing formation Depth to top Bottom Total Depth of Well 3550
Show depth and thickness of all water, oil and gas formations.



Locate well correctly on above Section Plat

OIL, GAS OR WATER RECORDS

CASING RECORD

FORMATION	CONTENT	FROM	TO	SIZE	PUT IN	PULLED OUT
		0	305	8 5/8		

Describe in detail the manner in which the well was plugged, indicating where the mud fluid was placed and the method or methods used in introducing it into the hold. If cement or other plugs were used, state the character of same and depth placed, from feet to feet for each plug set. Plugged:

50 sacks @ 620
40 sacks @ 310
10 sacks solid bridge @ 40
15 sacks in rathole; 10 sacks in mousehole.
Completed: 10:45AM 2-10-85
Sun Cementing

RECEIVED
STATE CORPORATION COMMISSION

FEB 26 1985

(If additional description is necessary, use BACK of this sheet)

Name of Plugging Contractor DaMac Drilling Inc. CONSERVATION DIVISION
Wichita, Kansas

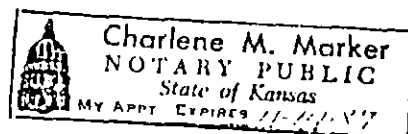
STATE OF Kansas COUNTY OF Barton, ss.
Elizabeth Miller (employee of owner) or (owner or operator)
of the above-described well, being first duly sworn on oath, says: That I have knowledge of the facts, statements, and matters herein contained and the log of the above-described well as filed and that the same are true and correct. So help me God.

(Signature) Elizabeth Miller
Box 1154, Great Bend, KS 67530
(Address)

SUBSCRIBED AND SWORN TO before me this 18th day of February, 1985

Notary Public.

My commission expires 11-14-87



Company: TXO
Farm: Schloctermeyer No. 1

Sec: 7 T. 21S R.11W
Loc. W/2 SW NW


Total Depth: 3550 RTD

County: STafford, Kansas

Comm. 2-2-85 Comp. 2-11-85

Contractor: DaMac Drilling Inc.

Casing: 8 5/8 set@ 305



Elevation:

Production: P & A

Figures Indicate Bottoms of Formations

Sand, Shale, Redbed	0	to	305
Redbed, Shale	305	to	1563
Lime With Shale	1563	to	3274
Lime	3274	to	3274
Lime and Shale	3274	to	3455
Arbuckle	3455	to	3550 RTD

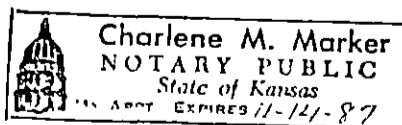
State of Kansas
County of Barton } KS

RECEIVED
STATE CORPORATION COMMISSION
FEB 26 1985
CONSERVATION DIVISION
Wichita, Kansas

I, Elizabeth Miller of DaMac Drilling Inc.

upon oath state the above and foregoing is true and correct copy of the log of the
Schloctermeyer #1 well.

Subscribed and sworn to before me this 18th day of February 1985
My Commission Expires: 11-14-87 Charlene M. Marker



PROD. FILE