

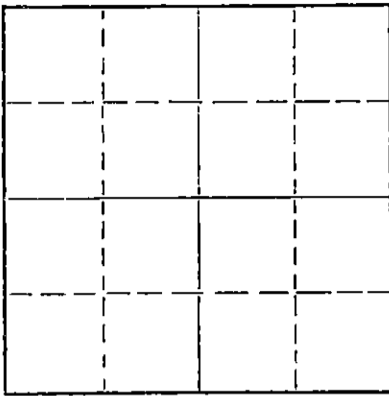
Give All Information Completely
Make Required Affidavit
Mail or Deliver Report to
Conservation Division
State Corporation Commission
212 No. Market
Wichita, Kansas

WELL PLUGGING RECORD

McPherson County, Sec. 13 Twp. 21 Rge. 2 (E) (W) X
W/2 NE NE

Location as "NE/CNW%SW%" or footage from lines
Lease Owner Charles L. Carlock
Lease Name Rupp Well No. 1
Office Address 1515 Hillcrest Road Newton, Kansas
Character of Well (completed as Oil, Gas or Dry Hole)
Date well completed
Application for plugging filed 2-24-70
Application for plugging approved 2-25-70
Plugging commenced 3-9-70
Plugging completed 3-12-70
Reason for abandonment of well or producing formation
RECEIVED STATE CORPORATION COMMISSION APR 1 - 1970 CONSERVATION DIVISION Wichita, Kansas

NORTH



Locate well correctly on above Section Plat

If a producing well is abandoned, date of last production 19____
Was permission obtained from the Conservation Division or its agents before plugging was commenced? Yes

Name of Conservation Agent who supervised plugging of this well Hugh Scott
Producing formation _____ Depth to top _____ Bottom _____ Total Depth of Well 3410 Feet
Show depth and thickness of all water, oil and gas formations.

OIL, GAS OR WATER RECORDS

CASING RECORD

FORMATION	CONTENT	FROM	TO	SIZE	PUT IN	PULLED OUT
				8 5/8	205	None
				4 1/2	None	2579'.50

Describe in detail the manner in which the well was plugged, indicating where the mud fluid was placed and the method or methods used in introducing it into the hole. If cement or other plugs were used, state the character of same and depth placed, from _____ feet to _____ feet for each plug set.

Put up pole and tried to bleed off gas pressure, had Halliburton pump cement plug to 2900'.

Had collar welded on 4 1/2" casing. Rigged up jacks and worked casing, had 16" tension at 1600 psi or 67,000 lbs.

Shot casing at 2610', casing was loose. Pulled 42 joints of 4 1/2" casing.

Pulled an additional 25 joints of 4 1/2" casing.

Loaded out rig, filled hole with mud to 220'. Set 10' rock bridge and dumped 25 sacks of cement in hole to 135', mudded to 40' and set 10' rock bridge, filled to top with 10 sacks of cement. Let pole down, tallied pipe and moved off location.


(If additional description is necessary, use BACK of this sheet)

Name of Plugging Contractor Forbes Casing Pulling Company, Inc.
Address P. O. Box 221 Great Bend, Kansas

STATE OF Kansas, COUNTY OF Barton, ss.
James W. Rockhold (employee of owner) or (owner or operator) of the above-described well, being first duly sworn on oath, says: That I have knowledge of the facts, statements, and matters herein contained and the log of the above-described well as filed and that the same are true and correct. So help me God.

(Signature) James W. Rockhold
P. O. Box 221 Great Bend, Kansas
(Address)


SUBSCRIBED AND SWORN TO before me this 30 day of March, 19 70



(Signature) Alice Mickel
Notary Public.

My commission expires May 27, 1973

WELL LOG



Charles L. Carlock
1515 Hillcrest Road
Newton, Kansas 67114

#1 Rupp
C W 1/2 NE NE, Section 13-21-2W
McPherson County, Kansas

Total Depth: 3410' Elevation: 1509 K.B.
Contractor: Slawson Drilling Company, Inc.
Commenced: December 5, 1969
Completed: December 11, 1969
Casing: 8 5/8" at 221' with 200 sx cement

0-221 Surface Clay
221-553 Shale & Lime
553-2331 Lime & Shale
2331-3273 ime
3273-3375 Shale
3375-3410 Lime
3410- Total Depth

RECEIVED
STATE CORPORATION COMMISSION
MAR 2 1970
CONSERVATION DIVISION
Wichita, Kansas


STATE OF KANSAS)
) SS:
COUNTY OF SEDGWICK)

I, Mainxe V. Starr, of the Slawson Drilling Company, Inc., upon oath state that the above and foregoing is a true and correct copy of the log of the #1 Rupp well.

Maxine V. Starr
Maxine V. Starr

and sworn to before me this 29th day of December, 1969.

Linda R. Sparr
Linda R. Sparr, Notary Public



My Commission Expires:
May 15, 1971