

STATE OF KANSAS  
STATE CORPORATION COMMISSION  
200 Colorado Derby Building  
Wichita, Kansas 67202

WELL PLUGGING RECORD  
K.A.R.-82-3-117

API NUMBER 15-083-21,377.0000

LEASE NAME Goebel

TYPE OR PRINT

NOTICE: Fill out completely  
and return to Cons. Div.  
office within 30 days.

WELL NUMBER 1

1320 Ft. from S Section Line

4770 Ft. from E Section Line

LEASE OPERATOR Condor Energy, Inc.

SEC. 35 TWP. 21S RGE. 24 (NE) or (W)

ADDRESS P. O. Box 108, Great Bend, KS 67530

COUNTY Hodgeman

PHONE# (316) -792-1751 OPERATORS LICENSE NO. 6016

Date Well Completed 3/27/92

Character of Well D&A

Plugging Commenced 3/27/92

(Oil, Gas, D&A, SWD, Input, Water Supply Well)

Plugging Completed 3/27/92

The plugging proposal was approved on 3-27-92 (date)

by Dick Capp (KCC District Agent's Name).

Is ACO-1 filed? No If not, is well log attached? Yes

Producing Formation \_\_\_\_\_ Depth to Top \_\_\_\_\_ Bottom \_\_\_\_\_ T.D. 4695'

Show depth and thickness of all water, oil and gas formations.

OIL, GAS OR WATER RECORDS

CASING RECORD

Formation	Content	From	To	Size	Put in	Pulled out
				8-5/8"	786'	-0-

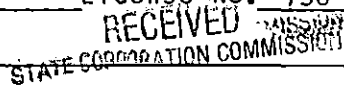
Describe in detail the manner in which the well was plugged, indicating where the mud fluid was placed and the method or methods used in introducing it into the hole. If cement or other plugs were used, state the character of same and depth placed, from \_\_\_\_\_ feet to \_\_\_\_\_ feet each set.

Mud laden fluid 4695'-1770'  
50 sks cement @ 1770' 15 sks in rathole  
50 sks cement @ 810'  
10 sks cement @ 40'

(If additional description is necessary, use BACK of this form.)

Name of Plugging Contractor Emphasis Oil Operations License No. 750

Address P. O. Box 506, Russell, KS 67665-0506



NAME OF PARTY RESPONSIBLE FOR PLUGGING FEES: Condor Energy, Inc.

STATE OF KANSAS COUNTY OF RUSSELL, ss.

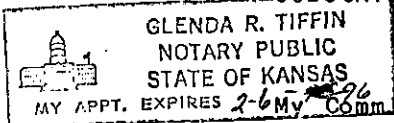
Kyle B. Branum (Employee of Operator or (Operator) of above-described well, being first duly sworn on oath, says: That I have knowledge of the facts, statements, and matters herein contained and the log of the above-described well as filed that the same are true and correct, so help me God.

(Signature) [Signature]

Kyle B. Branum

(Address) Box 506, Russell, KS 67665-0506

SUBSCRIBED AND SWORN TO before me this 1st day of April, 1992



[Signature]  
Glenda R. Tiffin, Notary Public

Commission Expires: 2-6-96

EMPHASIS OIL OPERATIONS

P. O. BOX 506  
 RUSSELL, KS 67665

DRILLERS LOG

OPERATOR: Condor Energy, Inc.  
 P. O. Box 108  
 Great Bend, KS 67530

CONTRACTOR: Emphasis Oil Operations  
 Box 506  
 Russell, KS 67665

LEASE: Goebel WELL #1

LOCATION: Approx. W/2 SW  
 Section 35-21S-24W  
 Hodgeman County, Kansas

ROTARY TOTAL DEPTH: 4695'

ELEVATION: 2432' K.B.

COMMENCED: 3/20/92

COMPLETED: 3/27/92

CASING: 8-5/8" @ 786' w/320 sks cement

STATUS: Dry Hole


DEPTHS & FORMATIONS

(All measurements from K.B.)

Dakota Sand	942'	Heebner	3974'
Shale	974'	Lansing-Kansas City	4025'
Cedar Hills	1193'	Base Kansas City	4406'
Shale	1378'	Mississippi	4665'
Anhydrite	1709'	R.T.D.	4695'
Shale	1741'		


STATE OF KANSAS )  
 ) ss  
 COUNTY OF RUSSELL)


Kyle B. Branum, of Emphasis Oil Operations, states that the above and foregoing is a true and correct log of the above captioned well, to the best of his knowledge.

  
 Kyle B. Branum

Subscribed and sworn to before me on April 1, 1992.

My commission expires: February 6, 1996.

  
 GLENDA R. TIFFIN  
 NOTARY PUBLIC  
 STATE OF KANSAS  
 MY APPT. EXPIRES 2-6-96

  
 Glenda R. Tiffin, Notary Public

RECEIVED  
 STATE BOARD OF REGISTRATION  
 APR 11 1992