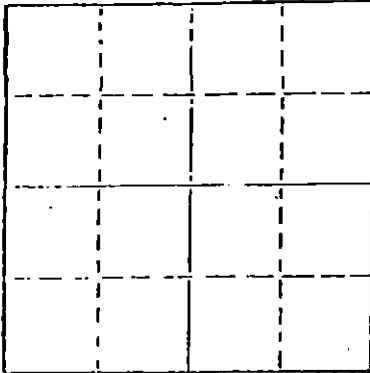


STATE OF KANSAS  
STATE CORPORATION COMMISSION

WELL PLUGGING RECORD

Give All Information Completely  
Make Required Affidavit  
Mail or Deliver Report to  
Conservation Division  
State Corporation Comm.  
245 North Water  
Wichita, KS 67202

Hodgeman County. Sec. 29 Twp. 21S Rge. 24W E-4W  
Location as "NE/CNW $\frac{1}{4}$ SW $\frac{1}{4}$ " or footage from lines C-NW SE  
Lease Owner American Energies Corporation  
Lease Name Salmans Well No. 1-29  
Office Address 680 Fourth Financial Center, Wichita, KS  
Character of Well (Completed as Oil, Gas or Dry Hole) 67202  
Dry Hole  
Date Well completed July 14, 1979  
Application for plugging filed Verbal Application 1979  
Application for plugging approved Verbal Approval 1979  
Plugging commenced July 14, 1979  
Plugging completed July 14, 1979  
Reason for abandonment of well or producing formation \_\_\_\_\_



Locate well correctly on above Section Plot

If a producing well is abandoned, date of last production 19\_\_\_\_

Was permission obtained from the Conservation Division or its agents before plugging was commenced? Yes

Name of Conservation Agent who supervised plugging of this well Duane L. Rankin  
Producing formation \_\_\_\_\_ Depth to top \_\_\_\_\_ Bottom \_\_\_\_\_ Total Depth of Well 4,670'  
Show depth and thickness of all water, oil and gas formations.

OIL, GAS OR WATER RECORDS

CASING RECORD

FORMATION	CONTENT	FROM	TO	SIZE	PUT IN	PULLED OUT
				8-5/8"	408'	None

Describe in detail the manner in which the well was plugged, indicating where the mud fluid was placed and the method or methods used in introducing it into the hold. If cement or other plugs were used, state the character of same and depth placed, from \_\_\_\_\_ feet to \_\_\_\_\_ feet for each plug set.

Filled hole with heavy rotary mud from 4,670 ft. (rotary total depth) to 600 ft. Set plug at 600 ft. and cemented with 70 sacks cement. Filled hole with heavy rotary mud from 600 ft. to 360 ft. Set plug at 360 ft. and cemented with 25 sacks cement. Filled hole with heavy rotary mud from 360 ft. to 40 ft. Set solid plug at 40 ft. and cemented to cellar with 10 sacks cement, 5 sacks cement in rat hole.

Plugging operations accomplished utilizing Sun Oil Well cementing pump truck through 4 1/2 inch drill pipe.

(If additional description is necessary, use BACK of this sheet)

Name of Plugging Contractor Sun Oil Well Cementing, Inc.  
Box 169, Great Bend, Kansas 67530

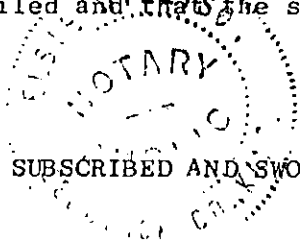
7-24-1979  
RECEIVED  
JUL 24 1979  
STATE CORPORATION COMMISSION  
CONSERVATION DIVISION  
Wichita, Kansas

STATE OF Kansas COUNTY OF Sedgwick  
Gary Younger, Agent of owner ~~XXXXXXXXXXXXXXXXXXXX~~

of the above-described well, being first duly sworn on oath, says: That I have knowledge of the facts, statements, and matters herein contained and the log of the above-described well as filed and that the same are true and correct. So help me God.

(Signature) Gary Younger  
200 N. Main, Wichita, Kansas 67202  
(Address)

SUBSCRIBED AND SWORN TO before me this 23rd day of July, 1979



Elsie Willison - Notary Public.

My commission expires July 25, 1982

KANSAS DRILLERS LOG

COMPANY American Energies Corporation

SEC. 29 T. 21S R. 24W

FARM Salmans

NO. 1-29

LOC. C-NW SE

COUNTY Hodgeman

ROTARY TOTAL DEPTH 4,670'

COMM. July 4, 1979

COMP. July 14, 1979

CONTRACTOR H-30, Inc. (Rig #2)

ISSUED July 23, 1979

CASING

10 3/4"

8 5/8" Set at 408' cemented w/325 sxs cement

ELEVATION 2,418' K.B.

5 1/2"

4 1/2"

FIGURES INDICATE BOTTOM OF FORMATIONS

Sand, Shale and Red Bed	1,180'
Sand and Shale	1,654'
Anhydrite	1,691'
Shale	2,030'
Lime and Shale	2,994'
Shale and Lime	3,160'
Lime and Shale	3,428'
Shale and Lime	3,538'
Lime and Shale	3,905'
Lime	4,161'
Lime and Shale	4,256'
Lime	4,422'
Lime and Shale	4,490'
Lime	4,670'
Rotary Total Depth	4,670'


I hereby certify the above and foregoing to be a true and correct log of the above described well as shown by the drilling reports.

H-30, Inc.

*Gary Younger*  
\_\_\_\_\_  
Gary Younger

State of Kansas }  
County of Sedgwick } ss:

Subscribed and Sworn to before me a Notary Public in and for said county and state this 23rd day of July, 1979.



My Commission Expires:

July 25, 1982

*Elsie Willison*  
\_\_\_\_\_  
Elsie Willison - Notary Public

RECEIVED  
STATE CORPORATION COMMISSION

JUL 24 1979

CONSERVATION DIVISION  
Wichita, Kansas