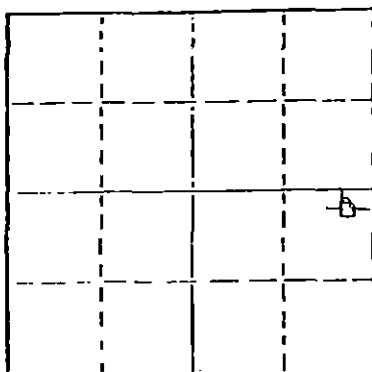


STATE OF KANSAS
STATE CORPORATION COMMISSION

Give All Information Completely
Make Required Affidavit
Mail or Deliver Report to
Conservation Division
State Corporation Commission
245 North Water
Wichita, KS 67202

FORM CP-4

WELL PLUGGING RECORD



Locate well correctly on above
Section Plat

McPherson County. Sec. 23 Twp. 21 Rge. 2 (W)
Location as "NE/CNW/SE/4" or footage from lines NE/4 NE/4 SE/4
Lease Owner John Jay Darrah
Lease Name Huxman Well No. 2
Office Address 1010 Century Plaza Bldg., Wichita, Kansas 67202
Character of Well (completed as Oil, Gas or Dry Hole) Dry Hole
Date well completed April 27, 1976
Application for plugging filed 19
Application for plugging approved 19
Plugging commenced 19
Plugging completed April 27, 1976
Reason for abandonment of well or producing formation Dry Hole
If a producing well is abandoned, date of last production 19
Was permission obtained from the Conservation Division or its agents before plugging was commenced? Yes
Name of Conservation Agent who supervised plugging of this well Hugh Scott

Producing formation _____ Depth to top _____ Bottom _____ Total Depth of Well _____ Feet
Show depth and thickness of all water, oil and gas formations.

OIL, GAS OR WATER RECORDS

CASING RECORD

FORMATION	CONTENT	FROM	TO	SIZE	PUT IN	PULLED OUT
Shale & Shells		0	70'	8 5/8"	70'	None
Blue Shale		70'	162'	8 5/8"	92'	None

Describe in detail the manner in which the well was plugged, indicating where the mud fluid was placed and the method or methods used in introducing it into the hole. If cement or other plugs were used, state the character of same and depth placed, from _____ feet to _____ feet for each plug set.

Set bottom plug with 35 sacks of cement at 200'. Filled with mud to 40' and set top plug with 10 sacks of cement, 2 sacks in rathole. Plugging completed at 9:30 A. M., April 27, 1976. Plugging completed by Hugh Scott, State Pluggor, McPherson, Kansas. 67460


RECORDED
MAY 05 1976
5-5-1976


Name of Plugging Contractor Blackstone Drilling, Inc. (If additional description is necessary, use BACK of this sheet)
Address Box 455, McPherson, Kansas 67460
CONSERVATION DIVISION
Wichita, Kansas

STATE OF Kansas COUNTY OF Sedgwick
John Jay Darrah (employee of owner) or (owner or operator) of the above-described well, being first duly sworn on oath, says: That I have knowledge of the facts, statements, and matters herein contained and the log of the above-described well as filed and that the same are true and correct. So help me God.

(Signature) John Jay Darrah
1010 Century Plaza Bldg., Wichita, Ks.
(Address) 67202

Subscribed and sworn to before me this 3rd day of May, 1976
Mona Willis
My commission expires Sept 24, 1979 Notary Public.





Blackstone Drilling, Inc.

Box 455 • 523 West Kansas • Phone (316) 241-1250
McPHERSON, KANSAS 67460

April 27, 1976

COMPANY: JOHN JAY DARRAN
 CONTRACTOR: BLACKSTONE DRILLING, INC.
 FARM: HUXMAN #2
 LOCATION: NE/4 NE/4 SE/4, Section 23-218-2W,
 McPherson County, Kansas
 COMMENCED: April 21, 1976
 COMPLETED: April 27, 1976
 ELEVATION:

0	to	70	Shale & Shells
70	to	162	Blue Shale
162	to	405	Shale
405	to	665	Lima
665	to	915	Lima & Shale
915	to	1400	Shale
1400	to	1790	Shale & Lima
1790	to	2885	Lima
2885	to	2966	Shale & Lima
2966	to	3175	Mississippi
3175	to	3325	Lima & Shale
3325	to	3365	Shale
		3365	T. D.


Cut 12 1/2" hole to 160' and run 162' of 8 3/8" casing pipe, cemented with 135 sacks of cement at 160'. Plug down at 12:30 P. M., April 21, 1976. Hole dry and abandoned. Set bottom plug with 35 sacks of cement at 200'. Filled with mud to 40' and set top plug with 10 sacks of cement, 2 sacks in rathole. Plugging completed at 9:30 A. M., April 27, 1976. Plugging completed by Hugh Scott, State Plugger, McPherson, Kansas.

TOPS: Mississippi - 2966'


Measurements taken from K. B.

CERTIFICATE

I, P. E. Plouffe, President of Blackstone Drilling, Inc. do hereby certify that the above and foregoing is a true and correct copy of log on your Huxman #2, located on the NE/4 NE/4 SE/4, Section 23-218-2W, McPherson County, Kansas as reflected by the files of Blackstone Drilling, Inc.


 P. E. Plouffe, President

Subscribed and sworn to before me a Notary Public in and for McPherson County, Kansas this 27th day of April, 1976.


 Johnnie L. Schmidt - Notary Public