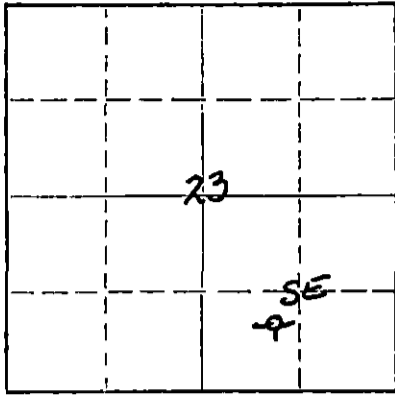


Give All Information Completely
Make Required Affidavit
Mail or Deliver Report to:
Conservation Division
State Corporation Commission
P. O. Box 17027
Wichita, Kansas 67217
NORTH

WELL PLUGGING RECORD

15.113.20295.0000



Locate well correctly on above Section Plat

McPherson County, Sec. 23 Twp. 21 Rge. 2 ~~XXX~~ (W)
Location as "NE/CNW/SW" or footage from lines NE SW SE
Lease Owner John Jay Darrah, Jr.
Lease Name Haruh Well No. 1
Office Address 1010 Century Plaza Bldg., Wichita, Ks. 67202
Character of Well (completed as Oil, Gas or Dry Hole) Dry Hole
Date well completed September 12 19 75
Application for plugging filed 19
Application for plugging approved 19
Plugging commenced 19
Plugging completed September 12, 19 75
Reason for abandonment of well or producing formation Dry

If a producing well is abandoned, date of last production 19
Was permission obtained from the Conservation Division or its agents before plugging was commenced? Yes

Name of Conservation Agent who supervised plugging of this well Hugh Scott
Producing formation Depth to top Bottom Total Depth of Well Feet
Show depth and thickness of all water, oil and gas formations.

OIL, GAS OR WATER RECORDS

CASING RECORD

FORMATION	CONTENT	FROM	TO	SIZE	PWT IN	PULLED OUT
Clay		0	60'	8 5/8"	60'	None
Blue Shale		60'	150'	"	90'	None

Describe in detail the manner in which the well was plugged, indicating where the mud fluid was placed and the method or methods used in introducing it into the hole. If cement or other plugs were used, state the character of same and depth placed, from feet to feet for each plug set.

Set bottom plug at 200' & cemented with 20 sacks of cement. Set top plug at 40' and cemented with 15 sacks of cement. Job cemented by Halliburton Services. Plugging completed at 5:45 A. M., September 12, 1975. Plugging completed by State Plugger, Hugh Scott, McPherson, Kansas.

RECEIVED
STATE CORPORATION COMMISSION

OCT 24 1975 10-24-1975

CONSERVATION DIVISION
Wichita, Kansas

(If additional description is necessary, use BACK of this sheet)

Name of Plugging Contractor Blackstone Drilling, Inc.
Address Box 455, McPherson, Kansas 67460

STATE OF Kansas, COUNTY OF Sedgwick, ss.
John Jay Darrah, Jr.

(employee of owner) or (owner or operator) of the above-described well, being first duly sworn on oath, says: That I have knowledge of the facts, statements, and matters herein contained and the log of the above-described well as filed and that the same are true and correct. So help me God.

(Signature)

1010 Century Pldg., Wichita, Kansas 67202
(Address)

SUBSCRIBED AND SWORN TO before me this 23rd day of October, 1975


Sue Kunkle
Sue Kunkle

Notary Public.

My commission expires

9-3-79





Blackstone Drilling, Inc.

Box 455 • 523 West Kansas • Phone (316) 241-1250

McPHERSON, KANSAS 67460

September 12, 1975

COMPANY: JOE JAY DARRAH, JR.
 CONTRACTOR: BLACKSTONE DRILLING, INC.
 FARM: UNRUH #1
 LOCATION: NE SW SE, Section 23-218-2W
 McPherson County, Kansas
 COMMENCED: September 5, 1975
 COMPLETED: September 12, 1975
 ELEVATION:

●	to	60	Clay
60	to	150	Blue Shale
150	to	310	Shale
310	to	720	Shale & Lime
720	to	1380	Lime
1380	to	1930	Shale & Lime
1930	to	2030	Lime
2030	to	2375	Shale & Lime
2375	to	2968	Lime
2968	to	3260	Mississippi
3260	to	3348	Shale & Lime
		3348	T. D.

RECEIVED
STATE CORPORATION COMMISSION

OCT 24 1975

CONSERVATION DIVISION
Wichita, Kansas

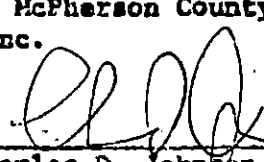
Cut 12 1/4" hole to 150' and run 152' of 8 5/8" surface pipe, cemented with 100 sacks of cement at 150', plug down at 1:00 P. M., September 5, 1975. Cut 7 7/8" hole to 3348'. Hole dry and abandoned. Set bottom plug at 200' and cemented with 20 sacks of cement. Set top plug at 40' & cemented with 15 sacks of cement. Job cemented by Hilliburton Services. Plugging completed at 5:45 A. M., September 12, 1975. Plugging completed by State Plugger, Hugh Scott, McPherson, Kansas.

TOPS: Mississippi 2968'

Measurements taken from K. B.

CERTIFICATE

I, Charles D. Johnson, Secretary-Treasurer of Blackstone Drilling, Inc. do hereby certify that the above and foregoing is a true and correct copy of log on your Unruh #1, located NE SW SE, Section 23-218-2W, McPherson County, Kansas as reflected by the files of Blackstone Drilling, Inc.


Charles D. Johnson - Secretary-Treasurer

Subscribed and sworn to before me a Notary Public in and for McPherson County, Kansas this 12th day of September, 1975.


Johnnie L. Schmidt - Notary Public

