

STATE OF KANSAS
STATE CORPORATION COMMISSION

WELL PLUGGING RECORD

Give All Information Completely
Make Required Affidavit
Mail or Deliver Report to
Conservation Division
State Corporation Comm.
245 North Water
Wichita, KS 67202

McPherson County, Sec. 23 Twp. 21 Rge. 2W E/W
Location as "NE/CNW $\frac{1}{4}$ SW $\frac{1}{4}$ " or footage from lines
70' W SE SE SW

Lease Owner John J. Darrah
Lease Name Townsite (USD #423) Well No. 2

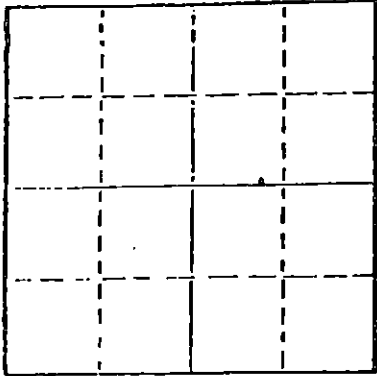
Office Address 1010 Century Plaza Bldg., Wichita, Ks. 67202
Character of Well (Completed as Oil, Gas or Dry Hole)
Dry Hole

Date Well completed March 2, 1979
Application for plugging filed 19
Application for plugging approved 19
Plugging commenced 19
Plugging completed March 2, 1979
Reason for abandonment of well or producing formation
Dry

If a producing well is abandoned, date of last production
19

Was permission obtained from the Conservation Division or
its agents before plugging was commenced? Yes

Name of Conservation Agent who supervised plugging of this well Gilbert Toman
Producing formation _____ Depth to top _____ Bottom _____ Total Depth of Well _____
Show depth and thickness of all water, oil and gas formations.



Locate well correctly on above
Section Plat

OIL, GAS OR WATER RECORDS

CASING RECORD

FORMATION	CONTENT	FROM	TO	SIZE	PUT IN	PULLED OUT
Clay & Sand		0	65'	8 5/8"	65'	None
Shale		65'	140'	8 5/8"	75'	None

Describe in detail the manner in which the well was plugged, indicating where the mud fluid was placed and the method or methods used in introducing it into the hold. If cement or other plugs were used, state the character of same and depth placed, from _____ feet to _____ feet for each plug set.

Filled with mud to 130' and set plug and put in 15 sacks of cement. Filled hole with mud to 40'. Set plug and put in 10 sacks of cement, 2 sacks in rathole. Plugging completed at 2:00 P. M., March 2, 1979. State Pluggger Gilbert Toman, Holyrood, Kansas.

3-12-1979

RECEIVED
STATE CORPORATION COMMISSION

(If additional description is necessary, use BACK of this report)
Name of Plugging Contractor Blackstone Drilling, Inc., P.O. Box 1184, McPherson, Kansas 67460

MAP 1 sheet
CONSERVATION DIVISION
Wichita, Kansas

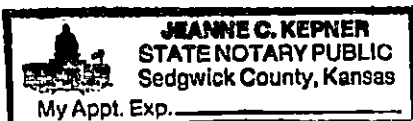
STATE OF Kansas COUNTY OF Sedgwick, ss.
John J. Darrah (employee of owner) or (owner or operator)
of the above-described well, being first duly sworn on oath, says: That I have knowledge of the facts, statements, and matters herein contained and the log of the above-described well as filed and that the same are true and correct. So help me God.


(Signature) *John J. Darrah*
1010 Century Plaza Bldg., Wichita, Kansas
(Address) 67460

SUBSCRIBED AND SWORN TO before me this 8th day of March, 1979

My commission expires May 8, 1982

Jeanne C. Kepner
Jeanne C. Kepner, Notary Public.





Blackstone Drilling, Inc.

Box 455 • 523 West Kansas • Phone (316) 241-1250
McPHERSON, KANSAS 67460

March 5, 1979

COMPANY: JOHN J. DARRAH
 CONTRACTOR: BLACKSTONE DRILLING, INC.
 FARM: TOWNSITE #22
 LOCATION: 70' W SE SE SW Section 23-21-2W,
 McPherson County, Kansas
 COMMENCED: February 23, 1979
 COMPLETED: March 2, 1979
 ELEVATION:

0	to	65	Clay & Sand
65	to	600	Shale
600	to	915	Shale & Lime
915	to	1445	Lime & Shale
1445	to	1870	Shale & Lime
1870	to	2090	Lime & Shale
2090	to	2385	Sand & Shale
2385	to	2700	Lime & Shale
2700	to	2840	Lime
2840	to	2973	Lime & Shale
2973	to	3130	Mississippi
3130	to	3275	Lime
3275	to	3350	Shale
3350	to	3355	Misener
3355	to	3360	Nunton
3360	to	3369	Maquoketa
		3369	T. D.

RECEIVED
 STATE CORPORATION COMMISSION
 MAR 12 1979
 CONSERVATION DIVISION
 Wichita, Kansas

Cut 12 1/2" hole to 137' and ran 139' of 8 5/8" surface casing, cemented with 100 sacks of cement to 137'. Plug down at 1:15 P. M., February 23, 1979. Cut 7 7/8" hole to 3369'. Hole dry and abandoned. Filled with mud to 130' & set plug and put in 15 sacks of cement. Filled hole with mud to 40'. Set plug and put in 10 sacks of cement; 2 sacks in rathole. Plugging completed at 2:00 P. M., March 2, 1979. State Plugger, Gilbert Toman, Holyrood, Kansas.

TOPS: MISSISSIPPI - 2973' MISENER - 3350' NUNTON - 3355' MAQUOKETA - 3360'

Measurements taken from K. B.

CERTIFICATE

I, P. E. Plouffe, President of Blackstone Drilling, Inc. do hereby certify that the above and foregoing is a true and correct copy of log on your Townsite #2 located on the 70' W SE SE SW Section 23-21-2W, McPherson County, Kansas as reflected by the files of Blackstone Drilling, Inc.

P. E. Plouffe
 P. E. Plouffe, President

Subscribed and sworn to before me a Notary Public in and for McPherson County, Kansas this 5th day of March, 1979.

Johnnie L. Schmidt
 Johnnie L. Schmidt - Notary Public

