

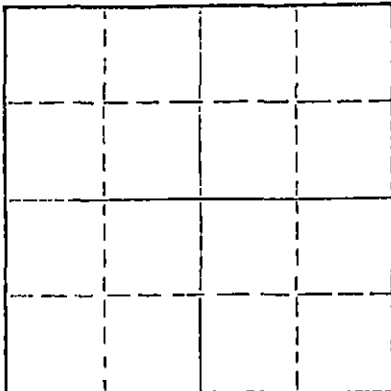
STATE OF KANSAS  
STATE CORPORATION COMMISSION

Form CP-4

Give All Information Completely  
Make Required Affidavit  
Mail or Deliver Report to:  
Conservation Division  
State Corporation Commission

WELL PLUGGING RECORD

P. O. BOX 17027  
Wichita, Kansas 67217  
NORTH



Locate well correctly on above  
Section Plat

Hodgeman County, Sec. 27 Twp. 21S Rge. 24W (E) (W)  
Location as "NE/CNW/SW" or footage from lines NE SW  
Lease Owner Beardmore Oil Inc.  
Lease Name Croft "A" Well No. 1  
Office Address 700 One Twenty Building - Wichita, Kansas 67202  
Character of Well (completed as Oil, Gas or Dry Hole) Dry Hole  
Date well completed 12-19-72 19  
Application for plugging filed 12-19-72 19  
Application for plugging approved 12-19-72 19  
Plugging commenced 12-19-72 19  
Plugging completed 12-19-72 19  
Reason for abandonment of well or producing formation commercial quantities of oil not found  
If a producing well is abandoned, date of last production 19  
Was permission obtained from the Conservation Division or its agents before plugging was commenced? yes

Name of Conservation Agent who supervised plugging of this well Edgar Eves - Sublette, Kansas  
Producing formation \_\_\_\_\_ Depth to top \_\_\_\_\_ Bottom \_\_\_\_\_ Total Depth of Well 4750 Feet  
Show depth and thickness of all water, oil and gas formations.

OIL, GAS OR WATER RECORDS

CASING RECORD

| FORMATION | CONTENT | FROM | TO | SIZE   | PUT IN | PULLED OUT |
|-----------|---------|------|----|--------|--------|------------|
|           |         |      |    | 8 5/8" | 501'   |            |
|           |         |      |    |        |        |            |
|           |         |      |    |        |        |            |
|           |         |      |    |        |        |            |
|           |         |      |    |        |        |            |
|           |         |      |    |        |        |            |
|           |         |      |    |        |        |            |
|           |         |      |    |        |        |            |
|           |         |      |    |        |        |            |
|           |         |      |    |        |        |            |

Describe in detail the manner in which the well was plugged, indicating where the mud fluid was placed and the method or methods used in introducing it into the hole. If cement or other plugs were used, state the character of same and depth placed, from \_\_\_\_\_ feet to \_\_\_\_\_ feet for each plug set.

1st plug at 500' w/ 35 sx.  
Top plug at 40' solid bridge w/ 15 sx.

RECEIVED  
STATE CORPORATION COMMISSION  
DEC 29 1972  
CONSERVATION DIVISION  
Wichita, Kansas

(If additional description is necessary, use BACK of this sheet)  
Name of Plugging Contractor Rains & Williamson Oil Co., Inc.  
Address 435 Page Court, 220 W. Douglas, Wichita, Kansas 67202

STATE OF KANSAS, COUNTY OF SEDGWICK ss.  
Wilson Rains, President of Rains & Williamson Oil Co., Inc. (owner or operator) of the above-described well, being first duly sworn on oath, says: That I have knowledge of the facts, statements, and matters herein contained and the log of the above-described well as filed and that the same are true and correct. So help me God.

(Signature) Wilson Rains  
435 Page Court, 220 W. Douglas, Wichita, Kansas 67202  
(Address)

My commission expires October 4, 1975  
Juanita M. Green Notary Public.  
Subscribed and sworn to before me this 21st day of December 1972




# WELL LOG

COMPANY Beardmore Oil Inc.  
 FARM Croft "A" NO. 1  
 RIG. NO. 1  
 TOTAL DEPTH 4750  
 COMM. 11-27-72 COMP. 12-19-72  
 CONTRACTOR Rains & Williamson Oil Co., Inc.

SEC. 27 T. 21S R. 24W  
 LOC. NE SW

COUNTY Hodgeman  
 KANSAS



CASING  
 20 10  
 15 8 5/8" @ 501' w/ 225 sx., 2% gel, 2% cc.  
 12 6  
 13 5

ELEVATION  
 PRODUCTION D & A

FIGURES INDICATE BOTTOM OF FORMATIONS

|                            |             |
|----------------------------|-------------|
| Surface Clay and Post Rock | 80          |
| Shale                      | 365         |
| Shale and Sand             | 511         |
| Shale                      | 1150        |
| Sand                       | 1342        |
| Red Bed and Shale          | 1405        |
| Red Bed                    | 1670        |
| Anhydrite                  | 1705        |
| Shale                      | 1935        |
| Shale and Lime             | 2485        |
| Lime and Shale             | 2950        |
| Shale and Lime             | 3440        |
| Lime and Shale             | 3595        |
| Shale and Lime             | 3935        |
| Lime                       | 4098        |
| Lime                       | 4640        |
| Core                       | 4662        |
| Lime                       | 4750        |
| <u>Rotary Total Depth</u>  | <u>4750</u> |


RECEIVED  
 STATE CORPORATION COMMISSION  
 DEC 29 1972  
 CONSERVATION DIVISION  
 Wichita, Kansas

State of Kansas  
 County of Sedgwick } ss:

I, Wilson Rains, President of the Rains & Williamson Oil Co., Inc.

upon oath state that the above and foregoing is a true and correct copy of the log of the Croft "A" #1 well.

Wilson Rains  
 Wilson Rains



Subscribed and sworn to before me this 21st day of December 19 72

My Commission Expires October 4, 1975

Juanita M. Green  
 NOTARY PUBLIC  
 Juanita M. Green