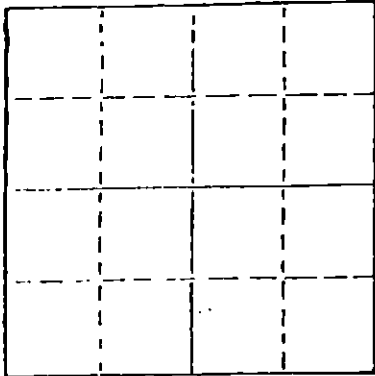


STATE OF KANSAS
STATE CORPORATION COMMISSION

WELL PLUGGING RECORD

Give All Information Completely
Make Required Affidavit
Mail or Deliver Report to
Conservation Division
State Corporation Comm.
245 North Water
Wichita, KS 67202

Hodgeman County, Sec. 27 Twp. 21S Rge. 24W E/W
Location as "NE/CNW $\frac{1}{4}$ SW $\frac{1}{4}$ " or footage from lines _____
C NE NE
Lease Owner Zorger Oil Company
Lease Name Nuss Well No. 1
Office Address 706 Union National Bldg., Wichita, Ks.
Character of Well (Completed as Oil, Gas or Dry Hole) _____



Locate well correctly on above
Section Plot

D & A
Date Well completed October 18 1976
Application for plugging filed October 18 1976
Application for plugging approved October 18 1976
Plugging commenced October 18 1976
Plugging completed October 18 1976
Reason for abandonment of well or producing formation _____

D & A
If a producing well is abandoned, date of last production 19 _____

Was permission obtained from the Conservation Division or its agents before plugging was commenced? Yes

Name of Conservation Agent who supervised plugging of this well Edger Eves
Producing formation _____ Depth to top _____ Bottom _____ Total Depth of Well 4610
Show depth and thickness of all water, oil and gas formations.

OIL, GAS OR WATER RECORDS

CASING RECORD

FORMATION	CONTENT	FROM	TO	SIZE	PUT IN	PULLED OUT
				8 5/8"	534'	-0-

Describe in detail the manner in which the well was plugged, indicating where the mud fluid was placed and the method or methods used in introducing it into the hold. If cement or other plugs were used, state the character of same and depth placed, from _____ feet to _____ feet for each plug set.

1st plug @ 900' w/50 sx,
2nd plug @ 500' w/35 sx,
3rd plug @ 40' w/15 sx
5 sx in rathole.

RECEIVED
STATE CORPORATION COMMISSION
OCT 28 1976
CONSERVATION DIVISION
Wichita, Kansas
10-28-76
1976


(If additional description is necessary, use BACK of this sheet)

Name of Plugging Contractor B & B Drilling, Inc.
515 Union Center, Wichita, Ks.

STATE OF KANSAS COUNTY OF SEDGWICK, ss.
Bill Lahar (employee of owner) or (owner or operator)
of the above-described well, being first duly sworn on oath, says: That I have knowledge of the facts, statements, and matters herein contained and the log of the above-described well as filed and that the same are true and correct. So help me God.

(Signature) Bill Lahar
Bill Lahar
515 Union Center, Wichita, Ks.
(Address)

SUBSCRIBED AND SWORN TO before me this 20th day of October, 1976



Betty M. Abbott
Betty M. Abbott Notary Public.

My commission expires January 22, 1979

15.083.20496.0000

OCT 21 1976

October 20, 1976

DRILLERS LOG

#1 Nuss
C NE NE
Sec. 27-21S-24W
Hodgeman Co., Kansas

OPERATOR: Zorger Oil Company
CONTRACTOR: B & B Drilling, Inc.
COMMENCED: October 9, 1976
COMPLETED: October 18, 1976

8 5/8" @ 534' w/275 sx

0	542	Shale Sand & Shells
542	850	Shale
850	1100	Redbed
1100	1300	Sand
1300	1620	Shale
1620	1665	Anhydrite
1665	2280	Shale
2280	2470	Shale & Lime
2470	2655	Shale
2655	3190	Shale & Lime
3190	3525	Lime
3525	4125	Shale & Lime
4125	4610	Lime
4610		RTD

D & A

RECEIVED
STATE CORPORATION COMMISSION

OCT 28 1976


CONSERVATION DIVISION
Wichita, Kansas

We certify that the above and foregoing is a true and correct copy of the log on the #1 Nuss located in Hodgeman County, Kansas.

B & B DRILLING, INC.

Bill Lahar
Bill Lahar

Subscribed and sworn to before me this 20th day of October, 1976.



Betty M. Abbott
Betty M. Abbott Notary Public