

RECEIVED  
STATE CORPORATION COMMISSION

JAN 2 1974

CONSERVATION DIVISION  
Wichita, Kansas

FORM CP-4

STATE OF KANSAS  
STATE CORPORATION COMMISSION  
CONSERVATION DIVISION  
P. O. BOX 17027  
WICHITA, KANSAS 67217

WELL PLUGGING RECORD

Hodgeman County, Sec. 33 Twp. 21 Rge. (E) 24 (W)

Location as "NE/CNW/SW" or footage from lines C NE SW

Lease Owner Oasis Petroleum, Inc.

Lease Name Adams Well No. 1

Office Address 3535 NW 58th St., Oklahoma City, Oklahoma

Character of Well (completed as Oil, Gas or Dry Hole) oil 73112

Date well completed 19

Application for plugging filed Nov. 20 19 74

Application for plugging approved Nov. 21 19 74

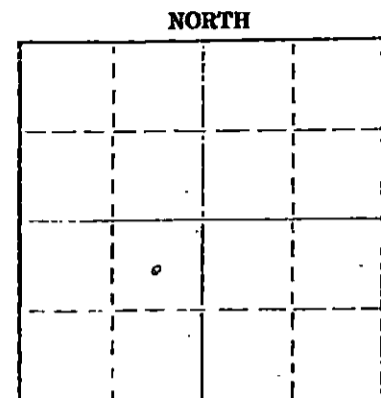
Plugging commenced Dec. 20 19 74

Plugging completed Dec. 23 19 74

Reason for abandonment of well or producing formation depleted

If a producing well is abandoned, date of last production 19

Was permission obtained from the Conservation Division or its agents before plugging was commenced? yes



Locate well correctly on above Section Plot

Name of Conservation Agent who supervised plugging of this well Clarence F. Thomas

Producing formation Depth to top Bottom Total Depth of Well 4717 Feet

Show depth and thickness of all water, oil and gas formations.

OIL, GAS OR WATER RECORDS

CASING RECORD

FORMATION	CONTENT	FROM	TO	SIZE	PUT IN	PULLED OUT
			621'	8 5/8"	621'	none
			4716'	5 1/2"	4716'	none

Describe in detail the manner in which the well was plugged, indicating where the mud fluid was placed and the method or methods used in introducing it into the hole. If cement or other plugs were used, state the character of same and depth placed, from feet to feet for each plug set.

Sanded back to 4630' and dumped 5 sacks of cement.

Set rock bridge at 700' to 680'.

Plugged well with 3 3/4 yards of ready mix cement.

(If additional description is necessary, use BACK of this sheet)

Name of Plugging Contractor PIPE PULLERS, INC.

Address Box 128, Ellinwood, Kansas 67526

STATE OF KANSAS COUNTY OF BARTON ss.

Evelyn Roth (employee of owner) or (owner-or-operator) of the above-described

well, being first duly sworn on oath, says: That I have knowledge of the facts, statements, and matters herein contained and the log of the above-described well as filed and that the same are true and correct. So help me God.

(Signature) Evelyn Roth

Ellinwood, Kansas

SUBSCRIBED AND SWORN TO before me this 26 day of December 1974

My commission expires

JENNY KASSELMAN  
NOTARY PUBLIC  
BARTON COUNTY, KANSAS  
MY COMM. EXP. JULY 16, 1978

Jenny Kasselmann  
Notary Public.

GABBERT-JONES, INC.  
 WICHITA, KANSAS  
 DRILLERS' WELL LOG

15.083.20293.0000

RECEIVED  
 STATE CORPORATION COMMISSION  
 NOV 21 1974  
 CONSERVATION DIVISION  
 Wichita, Kansas

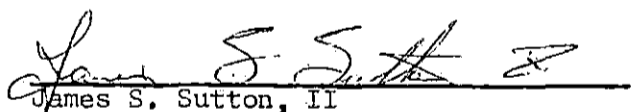
ADAMS #1  
 C NE SW  
 Sec. 33-21S-24W  
 Hodgeman County, Kansas

Commenced: March 8, 1973  
 Completed: March 23, 1973

OPERATOR: OASIS PETROLEUM, INC.

Depth		Formation	Remarks
From	To		
0	70	Surface clay-sand	Ran 14 joints of used 28# double
70	450	Shale	joints 8 5/8" casing set @ 621'
450	550	Sand	cemented w/315 sks common, 3% CC, 2% Gel
550	1195	Shale	P.D. @ 11 PM 3/8/1973.
1195	1385	Sand	Cement Circ.
1385	1708	Shale	Centralizer @ 615'
1708	1750	Anhydrite	
1750	2090	Shale	
2090	2460	Shale-Lime	
2460	2580	Lime-Shale	
2580	3155	Lime	
3155	3505	Shale-Lime	
3505	3695	Lime	
3695	3850	Shale-Lime	
3850	4040	Lime-Shale	
4040	4653	Lime	
4653	4687	Coring	
4687	4717	Lime	Ran 149 joints of used 14# 5 1/2"
4717	TD	TD	csg. set @ 4716' cemented w/175 sks Howcolite - 100 sks Salt Sat. Posmix D.V. Tool @ 1711' w/300 sks Howcolite P.D. @ 9:30 PM 3/23/1973

I, James S. Sutton, II, certify this is a correct copy of the Drillers' Log for the well drilled in the c ne sw, Section 33-21S-24W, Hodgeman County, Kansas, to the best of my knowledge and belief.


  
 James S. Sutton, II

STATE OF KANSAS )  
 ) SS  
 COUNTY OF SEDGWICK )

Before me, the undersigned, a Notary Public within and for said County and State, on this 27th day of March, 1973, personally appeared James S. Sutton II to me personally known to be the identical person who executed the within and foregoing instrument and acknowledged to me that he executed the same as his free and voluntary act and deed for the uses and purposes therein set forth.

IN WITNESS WHEREOF, I have hereunto set my hand and official seal the day and year last above written.

My Commission expires Nov. 29, 1975

  
 Marjorie Hall, Notary Public

