

STATE OF KANSAS  
STATE CORPORATION COMMISSION

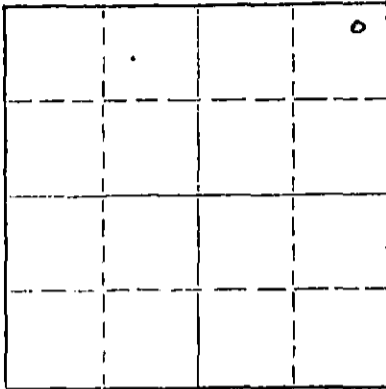
Form CP-4

Give All Information Completely  
Make Required Affidavit  
Mail or Deliver Report to:  
Conservation Division  
State Corporation Commission

WELL PLUGGING RECORD

P. O. Box 17027  
Wichita, Kansas 67217  
NORTH

Pawnee County. Sec. 11 Twp. 21s Rge. (E) 16 (W)  
Location as "NE/CNW&SW" or footage from lines NE NE NE  
Lease Owner Braden Deem Inc.  
Lease Name Bowman Well No. 2  
Office Address 200 East First St. Wichita Kansas  
Character of Well (completed as Oil, Gas or Dry Hole) Oil  
Date well completed \_\_\_\_\_ 1951  
Application for plugging filed May 7 1974  
Application for plugging approved May 8 1974  
Plugging commenced June 7 1974  
Plugging completed June 12 1974  
Reason for abandonment of well or producing formation Dry



Locate well correctly on above  
Section Plat

If a producing well is abandoned, date of last production Nov. 1973  
Was permission obtained from the Conservation Division or its agents before plugging was commenced? Yes

Name of Conservation Agent who supervised plugging of this well Leo Massey  
Producing formation Arbuckle Depth to top 3783 Bottom 3791 Total Depth of Well 3791 Feet  
Show depth and thickness of all water, oil and gas formations.

OIL, GAS OR WATER RECORDS

CASING RECORD

FORMATION	CONTENT	FROM	TO	SIZE	PUT IN	PULLED OUT
	Surface	0	971	8 5/8		
		0	3783	5 1/2		3059

Describe in detail the manner in which the well was plugged, indicating where the mud fluid was placed and the method or methods used in introducing it into the hole. If cement or other plugs were used, state the character of same and depth placed, from \_\_\_\_\_ feet to \_\_\_\_\_ feet for each plug set.

Filled with sand to 3765 dumped 4 sx. cement  
Set bridge at 400 ft. to 380 ft. Filled to bottom of cellar  
with 5 1/2 yards of ready mix cement

RECEIVED  
STATE CORPORATION COMMISSION

JUN 14 1974

CONSERVATION DIVISION  
Wichita, Kansas

(If additional description is necessary, use BACK of this sheet)

Name of Plugging Contractor Nicholas Casing pulling  
Address Box 373 Geneseo Kansas

STATE OF Kansas, COUNTY OF Rice, ss.

George A. Nicholas (employee of owner) or (owner or operator) of the above-described well, being first duly sworn on oath, says: That I have knowledge of the facts, statements, and matters herein contained and the log of the above-described well as filed and that the same are true and correct. So help me God.


(Signature) George A. Nicholas

(Address) \_\_\_\_\_ 19 74

Warren H. Laughlin  
Notary Public.

AND SWORN to before me this 13th day of June

September 24, 1974



15.145.00764.0000

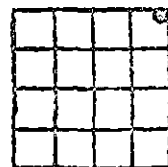
WELL LOG BUREAU—KANSAS GEOLOGICAL SOCIETY  
508 East Murdock, Wichita, Kansas

Company- ALPINE OIL & ROYALTY CO., INC.  
Farm- Bowman No. 2

SEC. 11 T.21 R16W  
NE NE NE

Total Depth. 3791'  
Comm. 11-15-62 Comp. 11-24-62  
Shot or Treated.  
Contractor. Quaker Drig. Co., Inc.  
Issued. 4-13-63

County Pawnee  
KANSAS



CASING:  
8 5/8" 971' cem w/475 sx.  
5 1/2" 3783' cem w/100 sx.

Elevation. 1973' KB

Production. 175 BOPD, NW

Figures Indicate Bottom of Formations.

surface soil & sand	100
shale & shells	405
Dakota sand	514
shale & shells	635
red bed, shale & sand	925
red bed	969
anhydrite	995
red bed & shale	1260
shale & shells	1500
shale & salt	1680
lime & shale	1810
sandy lime & shale	2080
lime & shale	2385
shale & shells	2610
shale & lime	3455
lime	3549
lime & shale	3791 RTD
Total Depth	

TOPS:	
Anhydrity (Sample)	969
Heebner	3324
Brown Lime	3416
Lansing	3426
Base Kansas City	3667
Viola	3690
Simpson	3755
Arbuckle	3781

RECEIVED  
STATE CORPORATION COMMISSION  
MAY 8 - 1974  
CONSERVATION DIVISION  
Wichita, Kansas

YOUR COPY