

WELL PLUGGING RECORD

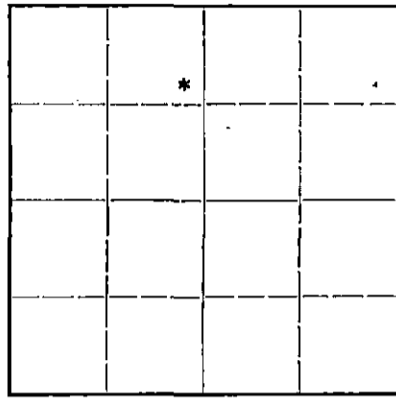
OR

FORMATION PLUGGING RECORD

Strike out upper line when reporting plugging off formations.

STATE OF KANSAS STATE CORPORATION COMMISSION Give All Information Completely Make Required Affidavit Mail or Deliver Report to: Conservation Division State Corporation Commission 800 Bitting Building Wichita, Kansas

Pawnee County. Sec. 11 Twp. 21 Rge. 16 (W) Location as "NE 1/4 NW 1/4 SW 1/4" or footage from lines SE NE NW Lease Owner Mid-Continent Petroleum Corporation. Lease Name E. J. Bowman Well No. 2 Office Address Box 1362 Wichita 1, Kansas. Character of Well (completed as Oil, Gas or Dry Hole) Dry Hole Date well completed December 4, 19 47 Application for plugging filed December 6, 19 47 Application for plugging approved December 8, 19 47 Plugging commenced December 4, 19 47 Plugging completed December 5, 19 47 Reason for abandonment of well or producing formation Dry Hole If a producing well is abandoned, date of last production 19 Was permission obtained from the Conservation Division or its agents before plugging was commenced?



Locate well correctly on above Section Plat

Name of Conservation Agent who supervised plugging of this well Mr. H.W. Kerr, Great Bend, Kansas. Producing formation none Depth to top Bottom Total Depth of Well 3933' Feet Show depth and thickness of all water, oil and gas formations.


OIL, GAS OR WATER RECORDS

CASING RECORD

Table with 7 columns: Formation, Content, From, To, Size, Put In, Pulled Out. Row 1: 8 5/8" OD, 999', none

Describe in detail the manner in which the well was plugged, indicating where the mud fluid was placed and the method or methods used in introducing it into the hold. If cement or other plugs were used, state the character of same and depth placed, from feet to feet for each plug set.

Hole filled with heavy mud from 3933 to 990' Wooden plug drove to 990' 15 sacks of cement put on top of plug through drill pipe from 990' to 944' Hole filled with heavy mud from 944' to 39' Wooden plug set at 39' 10 sacks of cement from 39' to 8' (Top of surface casing) Bull plug in top collar of surface casing. Cellar to be filled with dirt to ground level.



(If additional description is necessary, use BACK of this sheet)

Correspondence regarding this well should be addressed to Mr. Lloyd Snyder. Address: Box 1362, Wichita 1, Kansas.

STATE OF Kansas, COUNTY OF Barton, ss. A.E. Johnson (employee of owner) or (owner) of the above-described well,

being first duly sworn on oath, says: That I have knowledge of the facts, statements, and matters herein contained and the log of the above-described well as filed and that the same are true and correct. So help me God.


(Signature) R.E. Johnson

R.R. # 1 Ellinwood, Kansas (Address)

SUBSCRIBED AND SWORN to before me this 6th day of December, 19 47

Walter P. Roth Notary Public.

My commission expires Jan 20 1951



COMPANY - Mid-Continent Petroleum Corp.  
 FARM - E. J. Bowman No. 2

Sec. 11 T. 21S R. 16W  
 SE NE NE

Total Depth - 3933'  
 Comm. 11-17-47 Comp. 12-4-47  
 Shot or treated -  
 Contractor - Barnett Drilling, Inc.

County - Pawnee  
 Elevation 1975

CASING:  
 8 5/8" 28# L.W.S.H. 999' Production Dry

Surface clay	0	18	
Sand	18	28	
Shells & clay	28	40	
Sand	40	90	
Shells & clay	90	240	
Shale	240	400	
Sand	400	530	
Red bed & shale	530	785	
Red bed	785	993	
Lime	993	1025	
Shale	1025	1285	
Shale & shells	1285	1850	
Lime	1850	1910	
Shale & lime	1910	2135	
Sandy lime	2135	2195	
Lime	2195	2315	
Shale & shells	2315	2385	
Shale, lime & shells	2385	2465	
Lime & shale	2465	2605	
Lime	2605	2665	
Lime & shale	2665	2755	
Shale	2755	2805	
Lime & shale	2805	2975	
Broken lime	2975	3025	
Lime & shale	3025	3145	
Lime	3145	3352	
Shale	3352	3420	
Lime & shale	3420	3443	
Lime	3443	3455	Lansing 3455'
Lime	3455	3690	
Lime & shale	3690	3747	
Lime, cherty	3747	3785	
Conglomerate	3785	3849	Simpson shale 3849'
Cherty shale	3849	3881	Arbuckle 3881'
Lime	3881	3933	
TOTAL DEPTH		3933	

**PLUGGING**  
 FILE SEC 11 T 21 R 16W  
 BOOK PAGE 3 LINE 17

DEC 9 - 1947