

STATE OF KANSAS
STATE CORPORATION COMMISSION

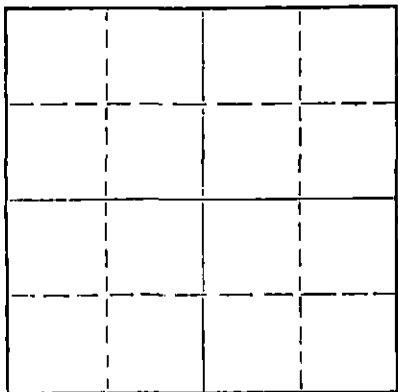
Form CP-4

Give All Information Completely
Make Required Affidavit
Mail or Deliver Report to:
Conservation Division
State Corporation Commission
212 No. Market
Wichita, Kansas 67202

WELL PLUGGING RECORD

Stafford County, Sec. 25 Twp. 21S Rge. (E) 14 (W)

Location as "NE/CNW/SW" or footage from lines. NE SE NW
Lease Owner Beacon Resources Corporation
Lease Name Russell Well No. 1
Office Address 1000 Century Plaza, Wichita, Kansas
Character of Well (completed as Oil, Gas or Dry Hole) Dry Hole
Date well completed August 28, 1970
Application for plugging filed 19
Application for plugging approved 19
Plugging commenced August 28, 1970
Plugging completed August 28, 1970
Reason for abandonment of well or producing formation Dry Hole



Locate well correctly on above Section Plat

If a producing well is abandoned, date of last production 19
Was permission obtained from the Conservation Division or its agents before plugging was commenced? Yes (Russell Biberstein of Attica)

Name of Conservation Agent who supervised plugging of this well
Producing formation Depth to top Bottom Total Depth of Well 3767 Feet
Show depth and thickness of all water, oil and gas formations.

OIL, GAS OR WATER RECORDS

CASING RECORD

FORMATION	CONTENT	FROM	TO	SIZE	PUT IN	PULLED OUT
	Surface	0	365'	8-5/8"	365'	-----
	Casing					

Describe in detail the manner in which the well was plugged, indicating where the mud fluid was placed and the method or methods used in introducing it into the hole. If cement or other plugs were used, state the character of same and depth placed, from feet to feet for each plug set.

Heavy Mud from Total Depth to 550 Feet,
Plug and 65 sax Cement; Mud to 300 Feet,
Plug and 25 sax Cement; Plug, 1/2 sax Halls
and 10 sax Cement to Base of Cellar;
2 sax Cement in Rat Hole. Job Completed
@ 1:15 P.M. on 8/28/70 by Sun Cementing Co.

RECEIVED
STATE CORPORATION COMMISSION
SEP 3 1970
CONSERVATION DIVISION
Wichita, Kansas

(If additional description is necessary, use BACK of this sheet)
Name of Plugging Contractor Sun Oil Well Cementing Co.
Address Box 169, Great Bend, Kansas

STATE OF KANSAS, COUNTY OF SEDGWICK, ss.
T. M. McCaul, Jr. of Sage Drilling Co. (employee of owner) or (owner or operator) of the above-described


well, being first duly sworn on oath, says: That I have knowledge of the facts, statements, and matters herein contained and the log of the above-described well as filed and that the same are true and correct. So help me God.

(Signature) T. M. McCaul, Jr.
500 Bitting Building, Wichita, Kansas (Address)

Subscribed and Sworn to before me this 31st day of August, 1970

Louise K. Whitted - Notary Public.

My commission expires November 26, 1970.



DRILLERS LOG

RUSSELL NO. 1

CASING RECORD: 8-5/8" @ 365'
w/250 sax cement

OPERATOR: Beacon Resources Corp.

CONTRACTOR: Sage Drilling Co., Inc.

COMMENCED: August 19, 1970

TOTAL DEPTH: 3767'

COMPLETED: August 28, 1970

DESCRIPTION: NE SE NW
Sec. 25-21S-14W
Stafford Co., Kansas

ELEVATION: 1927KB

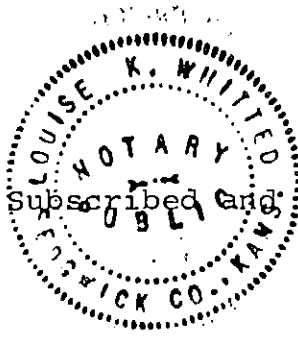
<u>FORMATION</u>	<u>FROM</u>	<u>TO</u>	<u>REMARKS</u>
Surface Soil	0	40	
Sand & Shale	40	250	
Sand	250	330	
Shale	330	1372	
Anhydrite	1372	1397	
Shale & Lime	1397	1715	
Shale, Lime & Shells	1715	1867	
Lime & Shale	1867	2250	
Shale & Lime	2250	2979	
Lime	2979	3055	
Lime & Shale	3055	3322	
Lime	3322	3610	
Lime & Chert	3610	3713	
Lime & Shale	3713	3767	D&A

RECEIVED
STATE CORPORATION COMMISSION
SEP 3 1970
CONSERVATION DIVISION
Wichita, Kansas

I certify that this is a true and correct copy of the above log to the best of my knowledge.

SAGE DRILLING CO., INC.

T. M. McCaul, Jr.
By _____
T. M. McCaul, Jr.



Subscribed and sworn to before me this 31st day of August, 1970.

Louise K. Whitted
Louise K. Whitted, Notary Public

My commission expires:
November 26, 1970.